
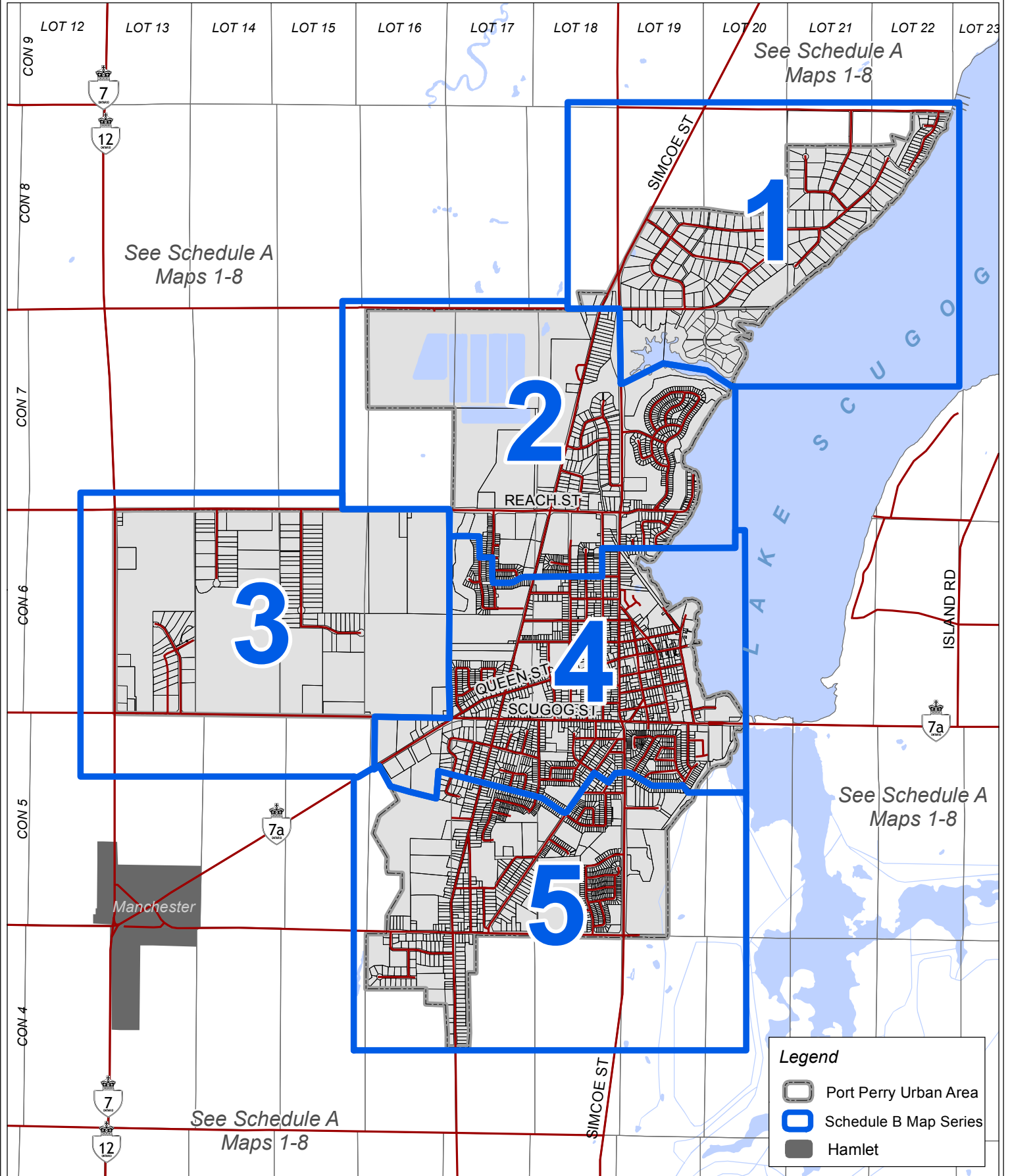


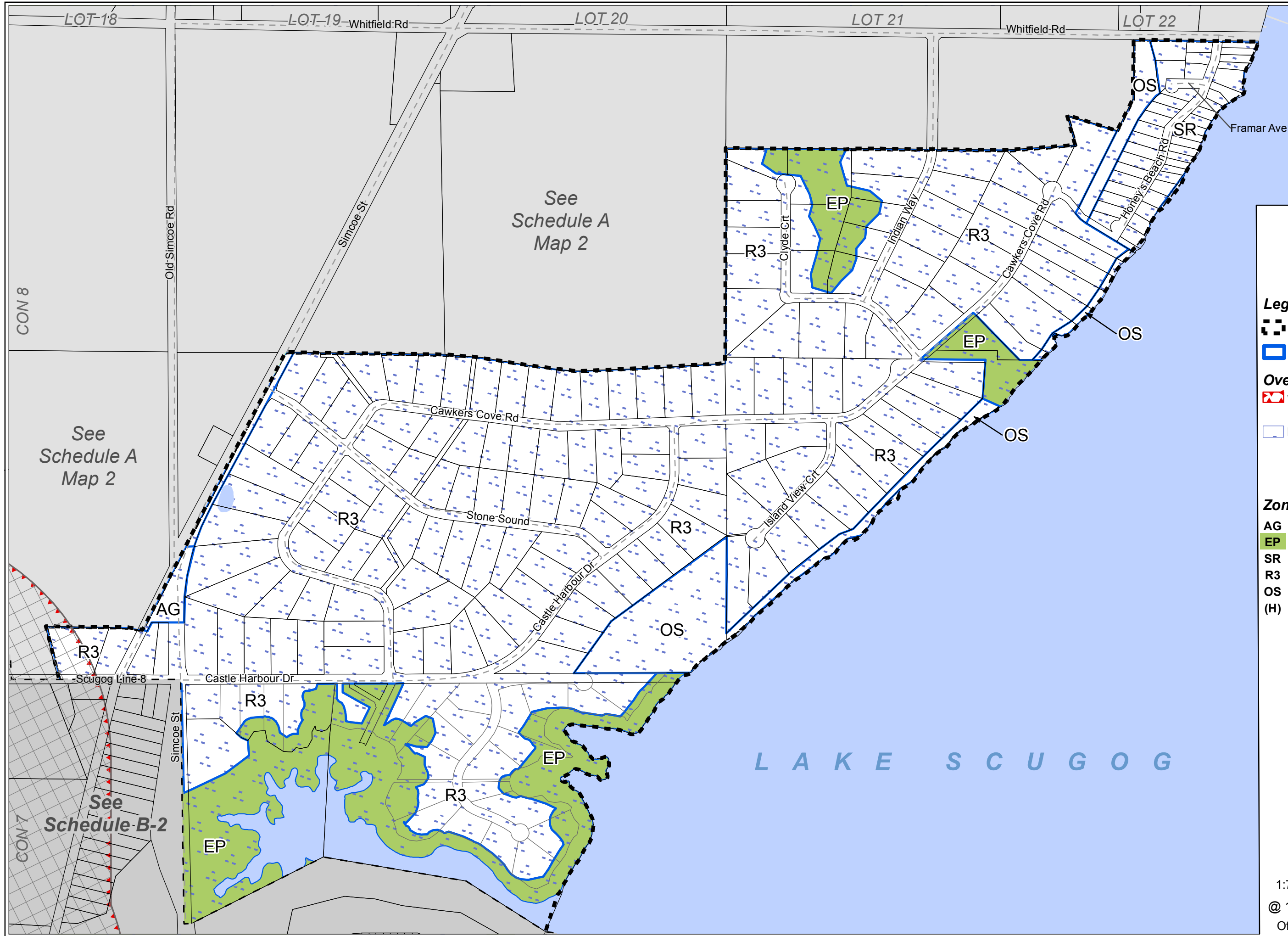
Township of Scugog
Zoning By-law 14-14

Key Map
Schedule B - Map Series



Office Consolidation - August 2017

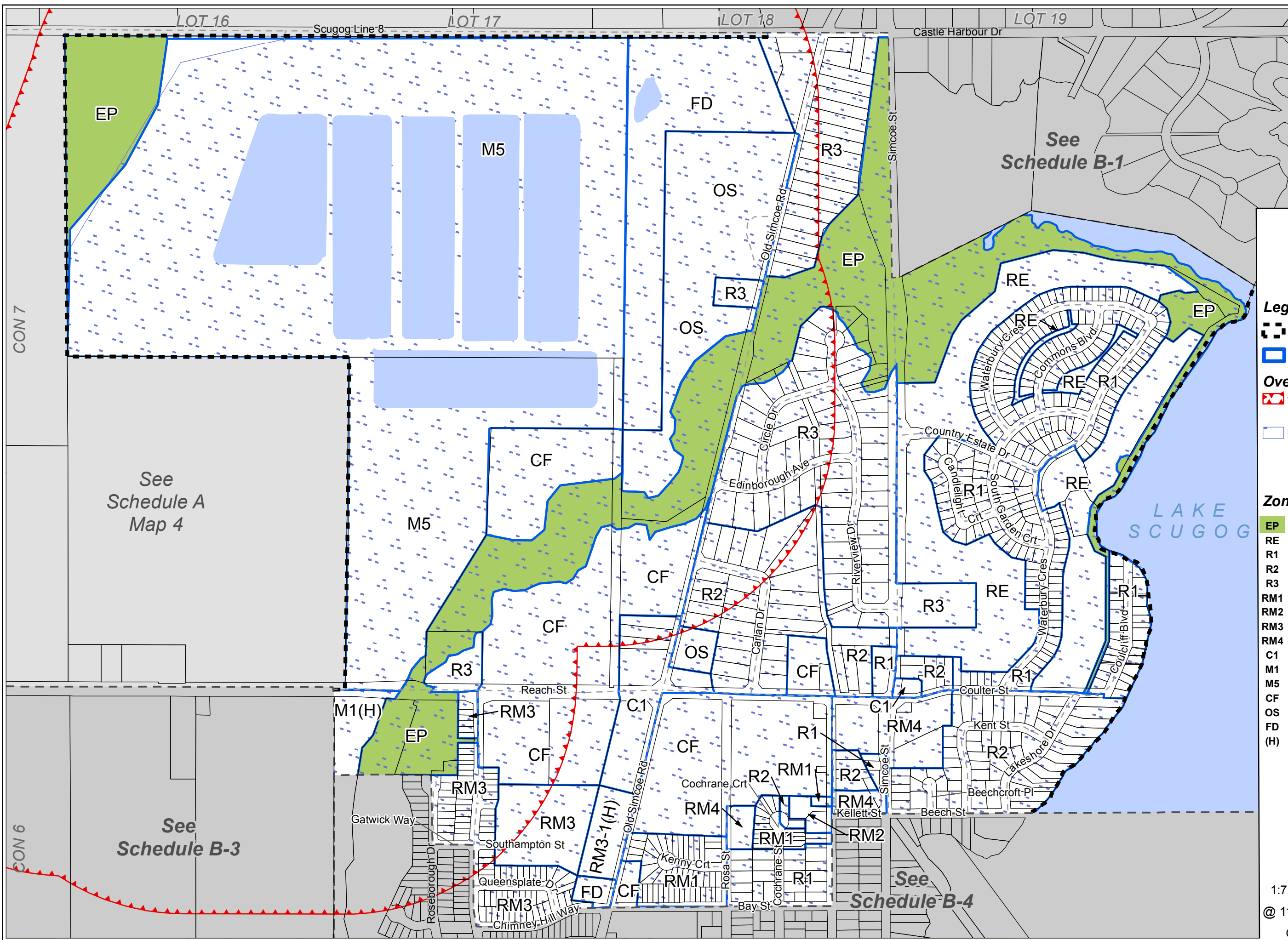




Township of Scugog
 Zoning By-law
 14-14
**PORT PERRY
 Schedule B
 Map 1**

- Legend**
- Port Perry Urban Area
 - Zone Boundary
- Overlay Areas**
- Waste Disposal Assessment Holding
 - High Aquifer Vulnerability
- Zones**
- AG** Agricultural
 - EP** Environmental Protection
 - SR** Shoreline Residential
 - R3** Urban Partial Service Residential
 - OS** Open Space
 - (H)** Holding

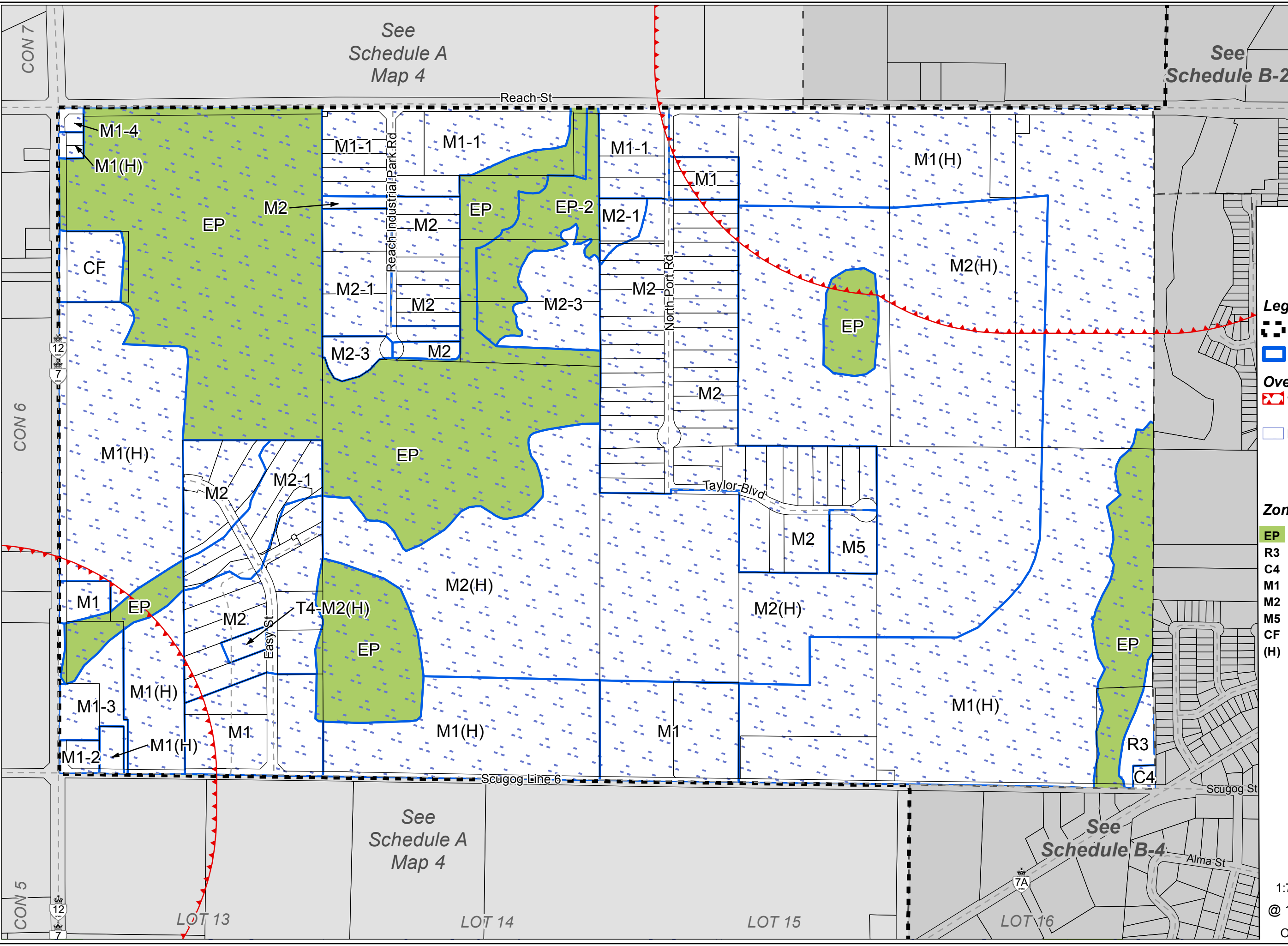
L A K E S C U G O G



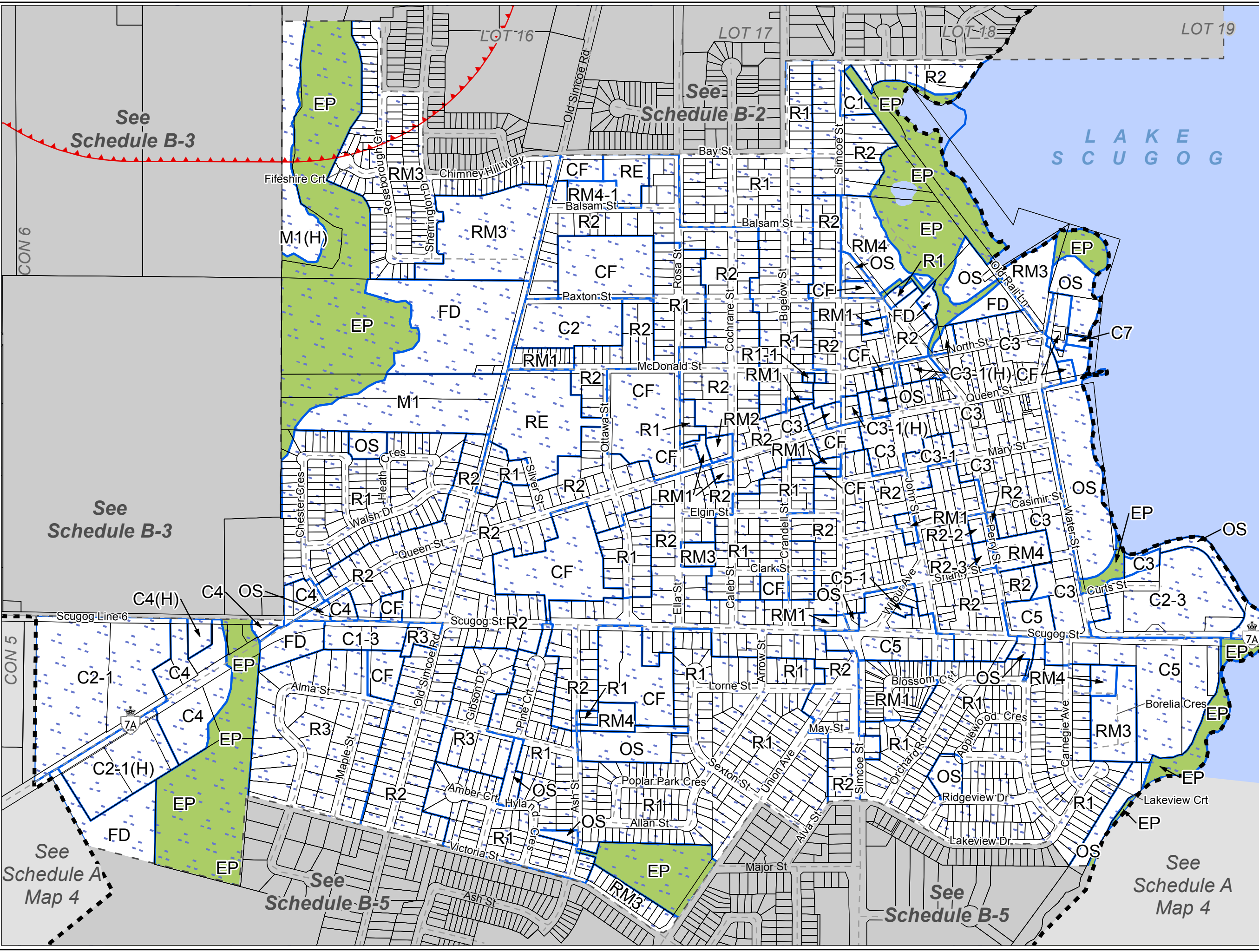
Township of Scugog
 Zoning By-law
 14-14
**PORT PERRY
 Schedule B
 Map 2**

- Legend**
- Port Perry Urban Area
 - Zone Boundary
- Overlay Areas**
- Waste Disposal Assessment Holding
 - High Aquifer Vulnerability
- Zones**
- EP** Environmental Protection
 - RE** Recreational
 - R1** Urban Residential Type One
 - R2** Urban Residential Type Two
 - R3** Urban Partial Service Residential
 - RM1** Urban Residential Multiple Type One
 - RM2** Urban Residential Multiple Type Two
 - RM3** Urban Residential Multiple Type Three
 - RM4** Urban Residential Multiple Type Four
 - C1** Neighbourhood Commercial
 - M1** Prestige Industrial
 - M5** Waste Disposal Industrial
 - CF** Community Facility
 - OS** Open Space
 - FD** Future Development
 - (H)** Holding

**PORT PERRY
Schedule B
Map 3**



- Legend**
- Port Perry Urban Area
 - Zone Boundary
- Overlay Areas**
- Waste Disposal Assessment Holding
 - High Aquifer Vulnerability
- Zones**
- EP Environmental Protection
 - R3 Urban Partial Service Residential
 - C4 Highway Commercial
 - M1 Prestige Industrial
 - M2 General Industrial
 - M5 Waste Disposal Industrial
 - CF Community Facility
 - (H) Holding



- Legend**
- Port Perry Urban Area
 - Zone Boundary
- Overlay Areas**
- Waste Disposal Assessment Holding
 - High Aquifer Vulnerability

- Zones**
- EP** Environmental Protection
 - RE** Recreational
 - R1** Urban Residential Type One
 - R2** Urban Residential Type Two
 - R3** Urban Partial Service Residential
 - RM1** Urban Residential Multiple Type One
 - RM2** Urban Residential Multiple Type Two
 - RM3** Urban Residential Multiple Type Three
 - RM4** Urban Residential Multiple Type Four
 - C1** Neighbourhood Commercial
 - C2** Community Commercial
 - C3** Main Central Commercial
 - C4** Highway Commercial
 - C5** Corridor Commercial
 - C7** Tourist Commercial
 - M1** Prestige Industrial
 - CF** Community Facility
 - OS** Open Space
 - FD** Future Development
 - (H)** Holding

See Schedule B-3

See Schedule B-2

See Schedule B-3

See Schedule A Map 4

See Schedule B-5

See Schedule B-5

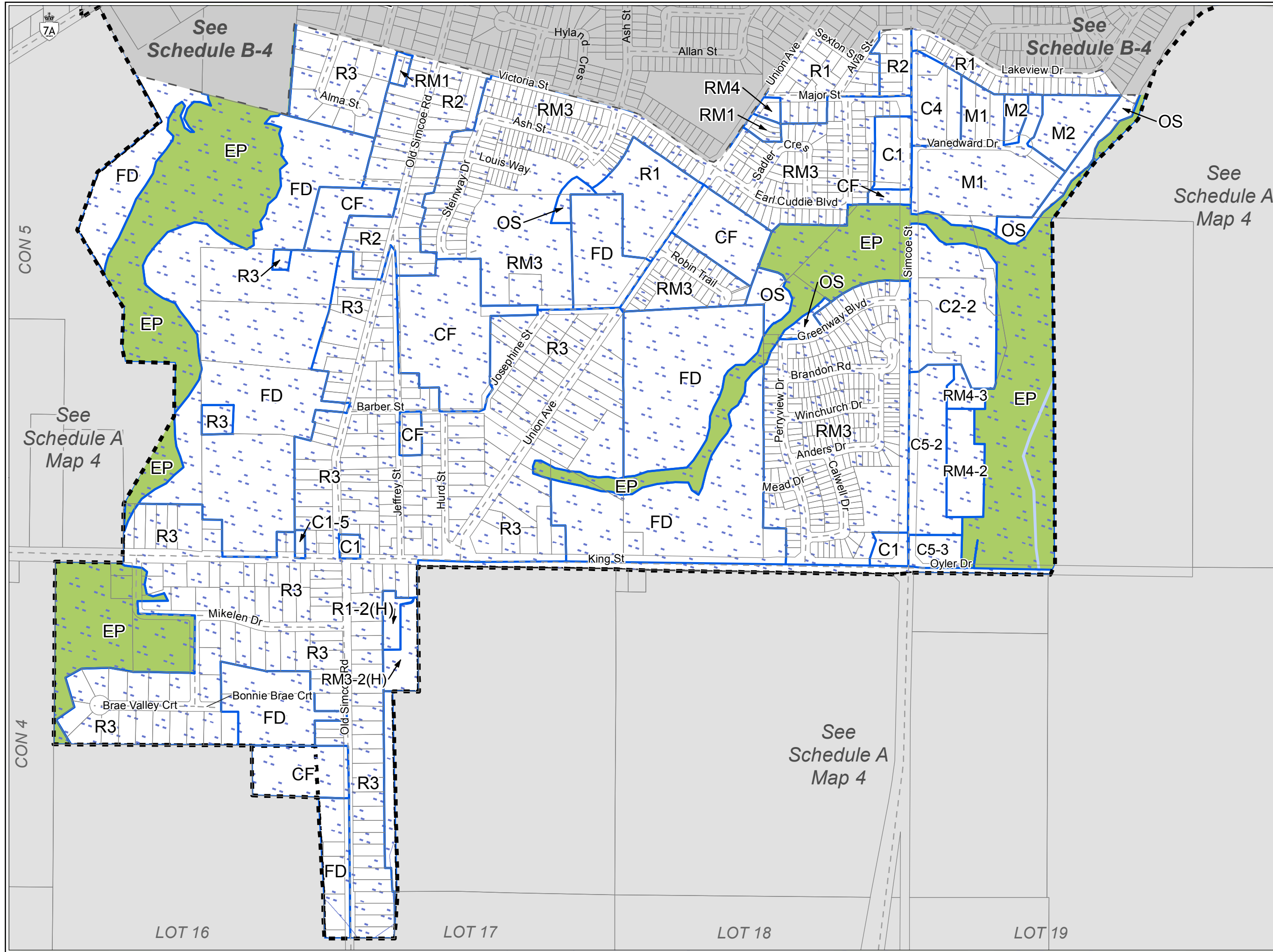
See Schedule A Map 4

1:7,500
@ 11 X 17



Township of Scugog
Zoning By-law
14-14

**PORT PERRY
Schedule B
Map 5**



- Legend**
- Port Perry Urban Area
 - Zone Boundary
- Overlay Areas**
- High Aquifer Vulnerability
- Zones**
- AG Agricultural
 - EP Environmental Protection
 - R1 Urban Residential Type One
 - R2 Urban Residential Type Two
 - R3 Urban Partial Service Residential
 - RM1 Urban Residential Multiple Type One
 - RM3 Urban Residential Multiple Type Three
 - RM4 Urban Residential Multiple Type Four
 - C1 Neighbourhood Commercial
 - C2 General Commercial
 - C4 Highway Commercial
 - M1 Prestige Industrial
 - M2 General Industrial
 - CF Community Facility
 - OS Open Space
 - FD Future Development
 - (H) Holding



CON 5

CON 4

LOT 16 LOT 17 LOT 18 LOT 19