



Municipal Addressing System

Map Book

Updated August 2020

SCUGOG TOWNSHIP STREET INDEX

Street Name	Address Location	Fire	Map Page #
Aldred Dr	N. of Pine Pt. Rd.	3 - 227 [PP]	I4 I15
.....	N. of Demara Rd.	234 - 359 [PP]	I4 I16
Alexander St	(Blackstock)	3 - 11 [CA]	C9 C24
Allan St		46 - 175 [PP]	P4
Alma St		519 - 563 [PP]	P4
.....	(Prince Albert)	552 - 632 [PP]	P3
Alva St		101 - 156 [PP]	P4
Amber Ct	(Victorian Village)	4 - 24 [PP]	P3
Ambleside Dr	(Gerrow Beach)	3 - 122 [PP]	I1 I8
Anders Dr		3 - 94 [PP]	P2
Angle St	(Caesarea)	3 - 31 [CA]	C19 C29
Applewood Cr	(Apple Valley)	1 - 39 [PP]	P5
Armstrong Av	(Scugog Pt.)	3 - 61 [CA]	C33
Arrow St		8 - 32 [PP]	P4
Ash St		7 - 159 [PP]	P4
Ashbridge Rd		2407 - 2505 [PP]	I1
Ashburn Rd		9995 - 12370 [PP]	R2
.....		12351 - 12600 [PP]	R8
Ashton Ln	(Epsom)	3 - 24 [PP]	R13 R38
Avery Rd	(Clarington)	10175 - 10204 [CL]	C4 C5

SCUGOG TOWNSHIP STREET INDEX

Street Name	Address Location	Fire	Map Page #
Balsam St	E. of Cochrane	300 - 359 [PP]	P7
.....	W. of Cochrane	380 - 508 [PP]	P6
Bank Rd	(Seagrave)	3 - 45 [PP]	M1 M3
.....	(Seagrave)	2375 - 2380 [PP]	R33 R42
Barber St	(Prince Albert)	4 - 15 [PP]	P1
Bay St	E. of Cochrane	307 - 367 [PP]	P7
.....	W. of Cochrane	381 - 484 [PP]	P6
Bayview Cr	(Caesarea)	4 - 20 [CA]	C28
Beacock Rd		3151 - 3260 [CA]	C14
.....		3210 - 3499 [CA]	C15
Beech St	(Kent Estates)	223 - 289 [PP]	P7 P9
Beechcroft Pl	(Kent Estates)	440 - 443 [PP]	P7 P9
Bigelow St		150 - 437 [PP]	P7
.....		386 - 460 [PP]	P8 P9
Birch Island Rd	(Viewlake)	4 - 52 [CA]	C22 C36
Birkenweg	(DS Park, Cadmus)	3 - 39 [CA]	C11 C25
Blackstock	***** VILLAGE *****	- [CA]	C24
Blossom Ct	(Apple Valley)	103 - 160 [PP]	P5
Blue Mountain Rd		10 - 320 [UX]	R28
.....	(W. of Marsh Hill Rd)	520 - 580 [UX]	R29
.....	(E. of Marsh Hill Rd.)	625 - 715 [PP]	R29
.....		931 - 1215 [PP]	R30
.....		1215 - 1445 [PP]	R31
Blumenweg	(DS Park, Cadmus)	3 - 59 [CA]	C11 C25
Bonnie Brae Ct	(Prince Albert)	34 [PP]	P1
Borelia Cr		1 - 61 [PP]	P5
Boundary Rd		1620 [CA]	C1
.....	(Clarington)	2151 - 2296 [CL]	C37
.....		2170 - 2230 [CA]	C3
.....	(Clarington)	2555 - 2735 [CL]	C5
.....		4375 - 4475 [CA]	C6
Bradburn Rd		2881 - 3250 [CA]	C8
.....		3170 - 3510 [CA]	C9
Brae Valley Ct	(Prince Albert)	2 - 30 [PP]	P1
Brae Valley Dr		5 - 13 [PP]	P1

SCUGOG TOWNSHIP STREET INDEX

Street Name	Address Location	Fire	Map Page #
Brandon Rd		3 - 96 [PP]	P2 P4
Brendas Rd		4190 - 4210 [CA]	C20
Brock Concession Road 1		890 - 1060 [PP]	R30
.....		1370 - 1540 [PP]	R31
.....		1680 - 2020 [PP]	R32
.....		2020 - 2230 [PP]	R33
Brook St	(Manchester)	4 - 35 [PP]	R10 R36
Brookdale Rd	(Uxbridge)	862 - 864 [UX]	R12
Bruce Rd	(Seagrave)	2320 - 2380 [PP]	R33 R42
Brunon Av	(City of Kawartha Lakes - Robinglade Estates)	20715 - 21761 [PP]	M1 M2
.....		21000 - 21780 [PP]	R27
Bryant Sideroad		10150 - 10625 [PP]	R2 R3
Byers Rd		3140 - 3180 [CA]	C2
.....		3180 - 3580 [CA]	C3
Byron St	(Epsom)	3 - 15 [PP]	R38
.....		538 [PP]	R13

SCUGOG TOWNSHIP STREET INDEX

Street Name	Address Location	Fire	Map Page #
Cadmus	***** VILLAGE *****	- [CA]	C25
Caesarea	***** VILLAGE *****	- [CA]	C28 C29
Caleb St		7 - 76 [PP]	P4
.....		7 - 101 [PP]	P6
Calwell Dr		64 - 147 [PP]	P2
Canal St		3 - 19 [PP]	I4 I16
Candlelight Ct		4 - 64 [PP]	P9
Carlan Dr	(Cawker's Creek)	1 - 47 [PP]	P8
Carnegie Av		19 - 88 [PP]	P5
Carnegie Beach Rd	(Carnegie Beach)	100 - 495 [PP]	I6 I18
Carter Ln		2750 - 2910 [PP]	I2
Cartwright East Quarter Line		11051 - 12100 [CA]	C5
.....		12250 - 14451 [CA]	C11
.....		13820 - 14771 [CA]	C25
.....		14771 - 15901 [CA]	C17
Cartwright Manvers Boundary Rd	(View Lake)	21160 - 21200 [CA]	C36
Cartwright St	(Clarington)	12 [CL]	C37
Cartwright West Quarter Line		10400 - 12151 [CA]	C2
.....		13200 - 14600 [CA]	C8
.....		14800 [CA]	C14
Casimir St		158 - 286 [PP]	P7
Castle Harbour Dr	(Castle Harbour)	1 - 27 [PP]	P11
.....		22 - 40 [PP]	P12
Cawkers Cove Rd	(Castle Harbour)	1 - 41 [PP]	P11
.....		32 - 82 [PP]	P12
.....		85 - 119 [PP]	R39
Cedar Grove Dr	(Caesarea)	3 - 56 [CA]	C29
.....	(Caesarea)	37 - 219 [CA]	C28
Cedar Ridge Dr	(City of Kawartha Lakes - Mariposa Estates)	3 - 39 [PP]	M1 M3
Cedardale Rd		17100 - 18601 [CA]	C21
Centre Ln	(Caesarea)	3 - 36 [CA]	C29
Centre St	(Caesarea)	48 - 155 [CA]	C29

SCUGOG TOWNSHIP STREET INDEX

Street Name	Address Location	Fire	Map Page #
Chalk Lake Rd		4 - 130 [PP]	R34
.....		170 - 403 [PP]	R1
.....		403 - 514 [PP]	R2
Chandler Dr		2901 - 3226 [PP]	I4
.....		3110 - 3320 [PP]	I16
Charles St	(Carnegie Beach)	5 - 15 [PP]	I6 I18
Chester Cr		47 - 104 [PP]	P6
Chimney Hill Way		4 - 77 [PP]	P6
Christie Cr	(Utica)	3 - 22 [PP]	R8 R35
Church St		2770 - 2800 [CA]	C7
.....		2791 - 3250 [CA]	C8
.....		3250 - 3380 [CA]	C9
.....	(Blackstock)	3407 - 3535 [CA]	C24
Circle Dr	(Cawker's Creek)	1 - 13 [PP]	P8
Clark St		329 - 354 [PP]	P7
Clements Rd		2025 - 2335 [PP]	R27
Clyde Ct		1 - 31 [PP]	R21 R39
Coates Rd E		65 - 285 [OSH]	R5
.....		1766 - 1886 [PP]	R5
.....		2230 [PP]	R6
Coates Rd W		27 - 345 [OSH]	R5
.....		291 - 815 [OSH]	R4
.....		1250 - 1562 [PP]	R4
.....		1562 - 1746 [PP]	R5
Cochrane Ct		357 - 396 [PP]	P6
Cochrane Rd	(Clarington)	10239 - 10501 [CL]	C1
Cochrane St		142 - 335 [PP]	P6
Coleman Cr	(Viewlake)	3 - 184 [CC]	C22 C36
Coleman Ln	(Viewlake)	50 - 106 [CC]	C22 C36
Colwell Circle	(St. Christopher's Beach)	2 - 150 [CC]	C22 C34
Commons Blvd		4 - 61 [PP]	P9
Concession Rd 10	(Clarington)	1420 - 1696 [CL]	C1
.....	(Clarington)	1682 - 1980 [CL]	C2
.....	(Clarington)	1980 - 2265 [CL]	C3
.....	(Clarington)	2154 - 2320 [CL]	C37
.....	(Clarington)	2265 - 2455 [CL]	C4
Cookson Ln		1910 [PP]	R32
.....	(Seagrave)	2192 - 2310 [PP]	R33 R42
Coryell St	(Seagrave)	3 - 79 [PP]	R33 R42
Coulcliff Blvd		3 - 58 [PP]	P9
Coulter St		12 - 36 [PP]	P9
Country Estates Dr		70 - 83 [PP]	P9
Couves Ln	(Greenbank)	1 - 9 [PP]	R40

SCUGOG TOWNSHIP STREET INDEX

Street Name	Address Location	Fire	Map Page #
Cragg Rd		410 - 855 [PP]	R23
.....		855 - 1081 [PP]	R24
.....	(Greenbank)	1100 - 1300 [PP]	R40
.....		1325 - 1625 [PP]	R25
.....		1600 - 1775 [PP]	R26
Crandell St		17 - 126 [PP]	P7
Crescent Moon Dr	(Robinglade Estates)	2 - 24 [PP]	M2
Crestview Av	(Blackstock)	5 - 30 [CC]	C24
Crows Pass		5 - 68 [PP]	R1
Crozier Ln		23050 [PP]	I6 I18

SCUGOG TOWNSHIP STREET INDEX

Street Name	Address Location	Fire	Map Page #
Dagmar Rd	(Uxbridge)	9890 - 9909 [UX]	R1
Darlington St	(Clarington)	6 - 93 [CL]	C3 C37
Darlington-Manvers Townline Rd	(Clarington)	6040 - 6250 [CL]	C6
Davidge Dr	(Sunrise Beach)	1 - 98 [PP]	I4 I16
Davis Dr	(Uxbridge)	819 [UX]	R22
Deerfoot Dr	(Uxbridge)	13 - 14 [UX]	R28
Demara Rd		2710 - 2815 [PP]	I3
.....		2805 - 3207 [PP]	I4
.....		3029 - 3250 [PP]	I15
.....		3111 - 3250 [PP]	I16
Devitts Rd		3560 - 3581 [CA]	C23
.....		3611 - 3920 [CA]	C4
.....		4021 - 4371 [CA]	C5
.....		4440 - 5001 [CA]	C6
Diamond Sideroad		10311 - 10941 [PP]	R3 R4
Donelda Ct	(Blackstock)	1 - 17 [CA]	C24
Dover Ln	(Williams Point)	3 - 23 [CA]	C19 C30
Druan Dr	(City of Kawartha Lakes - Sun Valley)	6 - 77 [PP]	M1 M4
Dunsmore Ln	(View Lake)	3 - 11 [CA]	C36
Durham Regional Rd 6		1260 - 1625 [PP]	R31
.....		1610 - 2010 [PP]	R32
.....		1975 - 2161 [PP]	R33
.....		2200 - 2220 [PP]	R42
Durham Regional Rd 19 (Shirley Road)		1821 - 1980 [PP]	R5
.....		1945 - 2371 [PP]	R6
.....		2465 - 2820 [CA]	C1
.....		2780 - 3171 [CA]	C2
.....		3171 - 3421 [CA]	C3
.....		3480 - 3531 [CA]	C23
Durham Regional Rd 21		10 - 391 [PP]	R7
.....		391 - 830 [PP]	R8
.....		555 - 635 [PP]	R35
.....		791 - 1161 [PP]	R9
.....		1185 [PP]	R36

SCUGOG TOWNSHIP STREET INDEX

Street Name	Address Location	Fire	Map Page #
Durham Regional Rd 23	(Lake Ridge Road)	10201 – 11995 [PP]	R1
.....		12375 – 14027 [PP]	R7
.....		17530 – 18951 [UX]	R16
.....		19851 – 21251 [UX]	R22
.....		21601 – 23991 [UX]	R28
.....	(Uxbridge)	1180 – 2600 [UX]	R1
.....		2600 – 4220 [UX]	R7
.....		4689 – 5700 [UX]	R12
.....		5700 – 6800 [UX]	R16
.....		7501 – 8160 [UX]	R22
.....		8850 – 8998 [UX]	R28
Durham Regional Rd 57	N. of Hwy 7A	3504 - 3522 [CA]	C15
.....		3518 - 3522 [CA]	C16
.....		3518 - 3921 [CA]	C19
.....	(Caesarea)	3531 - 3721 [CA]	C29
.....	(Williams Point)	3740 - 3881 [CA]	C30
.....		4031 - 4410 [CA]	C20
.....		4391 - 4531 [CA]	C21
.....		4391 - 4731 [CA]	C22
.....		4731 - 4793 [CA]	C36
.....	S. of Hwy 7A	10057 - 10750 [CA]	C4
.....		10600 - 11601 [CA]	C3
.....	N. of Hwy 7A	11100 - 11601 [CA]	C4
.....		12101 - 12301 [CA]	C23
.....		12501 - 14701 [CA]	C9
.....		14020 - 14995 [CA]	C24
Durward Rd		1745 – 1750 [PP]	R32

SCUGOG TOWNSHIP STREET INDEX

Street Name	Address Location	Fire	Map Page #
Earl Cuddie Blvd		3 - 132 [PP]	P4
Eastside St	(Greenbank)	2 - 30 [PP]	R40
Easy St	(Success Ind. Park)	4 - 47 [PP]	R15
Edgar Rd	(First Nation Land)	3 - 12 [PP]	I6
Edgerton Rd		3551 [CA]	C24
.....		3551 - 3626 [CA]	C9
.....		3590 - 4020 [CA]	C10
.....		3980 - 4381 [CA]	C11
.....	(Cadmus)	4120 - 4221 [CA]	C25
.....		4450 - 4771 [CA]	C12
Edgewood Cr	(Sunrise Beach)	7 - 167 [PP]	I16
Edinburgh Av	(Cawker's Creek)	3 - 14 [PP]	P8
Elgin St		316 - 362 [PP]	P7
.....		362 - 391 [PP]	P6
Ella St		3 - 94 [PP]	P6
Elliott St	(Clarington)	11 - 16 [CL]	C37
Elmhurst St.		[PP]	P6
Emerson Ln		100 - 150 [CA]	C20
Epsom	***** VILLAGE *****	- [PP]	R13 R38

SCUGOG TOWNSHIP STREET INDEX

Street Name	Address Location	Fire	Map Page #
Fallis Rd		4230 - 4391 [CA]	C17
.....		4391 - 4641 [CA]	C18
Fifeshire Ct		4 - 28 [PP]	P6
First St	(Caesarea)	5 - 46 [CA]	C29
Forty Second St (42nd St)	(Caesarea)	3 - 15 [CA]	C29
Fowler Line		10515 - 10601 [CA]	C5
Fralicks Beach Rd		21 - 310 [PP]	I5
.....		315 - 612 [PP]	I17
Framar Av	(Honey's Beach)	4 - 10 [PP]	R21 R39

SCUGOG TOWNSHIP STREET INDEX

Street Name	Address Location	Fire	Map Page #
Ganton Rd		44 - 80 [UX]	R16
Garratt Rd		208 - 218 [PP]	R1
Gerrow Rd		9 - 70 [PP]	I8
Gibson Dr		19 - 55 [PP]	P3 P4
Goose Rd	(First Nation Land)	15 - 32 [PP]	I6
Graham Rd		[PP]	R6 C1
Gray Sideroad		12700 - 13821 [PP]	R9
Greenbank	***** VILLAGE *****	- [PP]	R40
Greenbank Av	(Greenbank)	7 - 26 [PP]	R40
Greensboro Dr	(Blackstock)	1 - 136 [CA]	C24
Greenway Blvd		3 - 64 [PP]	P2 P4

SCUGOG TOWNSHIP STREET INDEX

Street Name	Address Location	Fire	Map Page #
Harper Rd		1810 - 2025 [PP]	R20
.....		1990 - 2210 [PP]	R21
Hawke Ct	(Clarington)	2 - 6 [CL]	C3 C37
Head Rd		2305 - 2561 [PP]	I1
.....		2445 - 2706 [PP]	I2
Heath Cr		55 - 90 [PP]	P6
Henrietta St	(Seagrave)	1 - 10 [PP]	R42
Heritage Ln	(Williams Point)	15 - 31 [CA]	C31
Heron St	(Caesarea)	7 - 12 [CA]	C29
Hiawatha Blvd	(Caesarea)	4 - 27 [CA]	C29
High Park Rd	(formerly Mariposa Conc.1)	3 - 75 [PP]	M1
High Point Rd		610 - 781 [PP]	R2
.....		770 - 971 [PP]	R3
High St		5 - 6 [PP]	P5
Highway 7A	(Manchester)	1205 - 1285 [PP]	R36
.....		1315 - 1510 [PP]	R10
.....		1507 - 1517 [PP]	R15
.....		1521 - 1596 [PP]	P3
.....	(Scugog St.)	1622 - 1674 [PP]	P3
.....	(Scugog St.)	1622 - 1764 [PP]	P6
.....	(Scugog St.)	1658 - 1821 [PP]	P4
.....	(Scugog St.)	1760 - 1918 [PP]	P7
.....	(Scugog St.)	1805 - 1918 [PP]	P5
.....		2070 - 2445 [PP]	I1
.....		2505 - 2831 [CA]	C13
.....		2830 - 3251 [CA]	C14
.....		3191 - 3611 [CA]	C15
.....		3580 - 3891 [CA]	C16
.....	(Nestleton Station)	3910 - 4081 [CA]	C26
.....		4111 - 4491 [CA]	C17
.....		4391 - 4751 [CA]	C18
Highway 12		10300 - 12200 [PP]	R3
.....		12601 - 14751 [PP]	R9
.....	(Manchester)	13751 - 14300 [PP]	R36
.....		14795 - 16490 [PP]	R14
.....		17401 - 19251 [PP]	R18
.....		19495 - 21495 [PP]	R24
.....	(Greenbank)	19801 - 20070 [PP]	R40
.....		21451 - 23901 [PP]	R30
.....	(Saintfield)	22940 - 22990 [PP]	R41
Highway 47	see Regional Highway 47		

SCUGOG TOWNSHIP STREET INDEX

Street Name	Address Location	Fire	Map Page #
Holtby Court		2 – 71 [PP]	P9
Honeys Beach Rd		2 - 92 [PP]	R21 R39
Hood Dr		3035 - 3191 [PP]	I17
.....		3035 - 3261 [PP]	I6
Howsam St	(Greenbank)	4 [PP]	R40
Hoyer Rd		17700 [CA]	C20
Hurd St	(Prince Albert)	1 - 24 [PP]	P1
Hyland Cr	(Victorian Village)	9 - 90 [PP]	P4

SCUGOG TOWNSHIP STREET INDEX

Street Name	Address Location	Fire	Map Page #
Ianson Dr	(Greenbank)	1 - 55 [PP]	R40
Indian Way		4 - 24 [PP]	R21 R39
Isabella Ct	(Seagrave)	4 - 11 [PP]	R42
Isabella St	(Seagrave)	14 - 41 [PP]	R42
Island Rd		15660 - 17300 [PP]	I1
.....		17300 - 19750 [PP]	I3
.....		19851 - 21400 [PP]	I4
.....		19851 - 22250 [PP]	I5
.....		22106 - 22751 [PP]	I6
Island View Ct	(Honey Heights)	4 - 28 [PP]	P12

SCUGOG TOWNSHIP STREET INDEX

Street Name	Address Location	Fire	Map Page #
Jack Rabbit Run	(Williams Point)	9 - 140 [CA]	C31
Jack St	(Greenbank)	1 - 3 [PP]	R40
Jacobsen Blvd	(Saintfield)	4 - 45 [PP]	R41
Jeffrey St	(Prince Albert)	3 - 45 [PP]	P1
.....	(Prince Albert)	49 - 57 [PP]	P3
Jobb Rd		3491 - 3620 [CA]	C15
.....		3580 - 3931 [CA]	C16
John St	(S. of Queen St.)	6 - 99 [PP]	P7
.....	(N. of Queen St.)	214 - 236 [PP]	P7
Johns Rd		16300 - 16701 [CA]	C18
Johnstone Ln	(Scugog Point)	4 - 68 [CA]	C33
Josephine St	(Prince Albert)	2 - 22 [PP]	P1
.....		2 - 30 [PP]	P2

SCUGOG TOWNSHIP STREET INDEX

Street Name	Address Location	Fire	Map Page #
Keene St	(Seagrave)	7 - 20 [PP]	R42
Kellett St		327 [PP]	P7
Kenny Ct		416 - 452 [PP]	P6
Kent St	(Kent Estates)	432 - 464 [PP]	P9
King St	(Manchester)	1207 - 1261 [PP]	R36
.....		1310 - 1470 [PP]	R10
.....	(Prince Albert)	1511 - 1667 [PP]	P1
.....		1659 - 1755 [PP]	P2

SCUGOG TOWNSHIP STREET INDEX

Street Name	Address Location	Fire	Map Page #
Lake Ridge Rd	(Durham Regional Rd 23)	10201 - 11995 [PP]	R1
.....		12375 - 14027 [PP]	R7
.....		17530 - 18951 [UX]	R16
.....		19851 - 21251 [UX]	R22
.....		21601 - 23801 [UX]	R28
.....	(Uxbridge)	1180- 2600 [UX]	R1
.....		2600 - 4220 [UX]	R7
.....		4689 - 5700 [UX]	R12
.....		6080 - 6800 [UX]	R16
.....		7501 - 8160 [UX]	R22
.....		8850 - 8998 [UX]	R28
Lakeshore Dr	(Kent Estates)	423 - 447 [PP]	P9
Lakeside Beach Rd	(Lakeside Beach)	15 - 90 [PP]	I12
Lakeview Av	(Caesarea)	6 - 48 [CA]	C29
Lakeview Crt	(Apple Valley)	79 - 83 [PP]	P5
Lakeview Dr	(Apple Valley)	1 - 85 [PP]	P5
Lauren Rd		2 - 35 [PP]	R1
Leonard Street		- [PP]	P9
Limosano St	(Seagrave)	2 - 27 [PP]	R42
Long Sault Rd	(Clarington)	10126 [CL]	C6
Lorne St		315 - 398 [PP]	P4
Louis Way		35 - 56 [PP]	P3

SCUGOG TOWNSHIP STREET INDEX

Street Name	Address Location	Fire	Map Page #
Ma Browns Rd		2354 - 2550 [PP]	I1
.....		2440 - 2649 [PP]	I2
Mabels Rd	(Scugog Point)	4045 - 4182 [CA]	C32
Mahoods Rd		15151 [CA]	C17
Major St		300 - 384 [PP]	P4
Malcolm Rd	(Nestleton)	4001 - 4050 [CA]	C27
.....		4055 - 4411 [CA]	C20
.....		4411 - 4760 [CA]	C21
Manchester	***** VILLAGE *****	- [PP]	R10 R36
Mansfield Park Ct		5 - 95 [PP]	R1
Manvers Scugog Townline Rd		10520 - 12150 [CA]	C6
.....		12150 - 13750 [CA]	C12
Maple St		61 - 164 [PP]	P3
Marguerite Av	(Scugog Point)	4 - 12 [CA]	C32
Marina Dr	(Caesarea)	3 - 61 [CA]	C29
Marlow St	(Blackstock)	3 - 5 [CA]	C24
Marsh Hill Rd		13011 - 13750 [PP]	R8
.....	(Utica)	13850 - 14380 [PP]	R35
.....		14750 - 17100 [PP]	R13
.....	(Epsom)	15825 - 16370 [PP]	R38
.....		16951 - 19250 [UX]	R17
.....		19250 - 21401 [UX]	R23
.....		22100 [UX]	R29
Mary St		168 - 294 [PP]	P7
Mason St	(Blackstock)	5 - 23 [CA]	C24
Mast Rd		12950 - 13175 [PP]	R8
.....		13151 - 13851 [PP]	R7
May St		301 - 304 [PP]	P4
McCaw Court		2 - 146 [PP]	P9
McDonald St	E. of Cochrane St.	303 - 359 [PP]	P7
.....	W. of Cochrane St.	359 - 501 [PP]	P6
McKee Rd		3580 - 3620 [CA]	C9
.....		3580 - 3971 [CA]	C10
.....		3971 - 4340 [CA]	C11
.....		4440 - 4790 [CA]	C12
McLaughlin Rd		14101 - 14451 [CA]	C10
.....		14751 - 15501 [CA]	C16
.....	(Nestleton Station)	15701 - 15951 [CA]	C26
Mead Dr		3 - 16 [PP]	P2
Meadowgreen Ct	(Seagrave)	3 - 39 [PP]	R42
Medd Rd		5 - 420 [UX]	R12
.....		420 - 540 [UX]	R13

SCUGOG TOWNSHIP STREET INDEX

Street Name	Address Location	Fire	Map Page #
Middle March Rd		231 - 408 [PP]	R1
.....		408 - 440 [PP]	R2
Mikelen Dr	(Prince Albert)	1 - 40 [PP]	P1
Mississaugas Trail		19101 - 19800 [PP]	I4
Morris Ln	(Scugog Point)	20 - 188 [CA]	C20 C32
Mountjoy Rd		3621 - 3960 [CA]	C4
.....		3941 - 4340 [CA]	C5
Mud Lake Rd		10201 - 10501 [PP]	R3
Mueller Ln		21101 - 21551 [PP]	I4
.....		21251 - 21701 [PP]	I6
Murphy Rd	(Clarington)	9810 - 10211 [CL]	C6
Murray St	(Greenbank)	1 - 9 [PP]	R4

SCUGOG TOWNSHIP STREET INDEX

Street Name Map	Address Location		Fire Page #
Nash Ln	(St. Christopher's)	4 - 36 [CA]	C34
Nesbitt Line		17200 - 19050 [CA]	C21
Nestleton	***** VILLAGE *****	- [CA]	C27
Nestleton Rd	(Nestleton Station)	16060 - 16221 [CA]	C26
.....		16600 - 16701 [CA]	C16
.....		16850 - 17170 [CA]	C27
.....	(Nestleton)	17751 - 17851 [CA]	C19 C20
Nestleton Station	***** VILLAGE *****	- [CA]	C26
Noble Ln	(Scugog Point)	3 - 6 [CA]	C20 C32
Nonquon Dr	(City of Kawartha Lakes - Mariposa Estates)	4 - 88 [PP]	M1 M3
North Port Rd		88 - 182 [PP]	R15 R37
North St		165 - 289 [PP]	P7

SCUGOG TOWNSHIP STREET INDEX

Street Name	Address Location	Fire	Map Page #
Old Rail Lane		[PP]	P7
Old Scugog Rd	(Burketon)	10011 - 10432 [CL]	C37
.....		10529 - 11701 [CA]	C3
.....		11751 - 11920 [CA]	C23
.....		12351 - 13451 [CA]	C9
.....	(Blackstock)	13801 - 15000 [CA]	C24
Old Simcoe Rd	S. of King St.	10521 - 12370 [PP]	R5
.....		12370 - 13301 [PP]	R11
.....	S. of Scugog St.	13490 - 14372 [PP]	P1
.....		14338 - 14995 [PP]	P3
.....	N. of Scugog St.	15008 - 15865 [PP]	P6
.....	S. of Reach St.	15930 [PP]	P8
.....	N. of Reach St.	16025 - 16689 [PP]	P8
.....		16600 - 17050 [PP]	P10
.....		16891 - 17100 [PP]	P11
.....		17750 - 18050 [PP]	R20
.....		19400 - 19745 [PP]	R26
.....		21701 - 23801 [PP]	R32
Orchard Rd	(Apple Valley)	1 - 92 [PP]	P5
Ottawa St		4 - 166 [PP]	P6
Oyler Dr		10 - 21 [PP]	P2

SCUGOG TOWNSHIP STREET INDEX

Street Name	Address Location	Fire	Map Page #
Palace St	(Epsom)	3 - 32 [PP]	R13 R38
Pardo Ct	(Seagrave)	4 - 15 [PP]	R33 R42
Park Hill Av	(Caesarea)	3 [CA]	C28
Park St	(Caesarea)	5 - 42 [CA]	C29
Paxton St	E. of Cochrane St.	352 - 359 [PP]	P7
.....	W. of Cochrane St.	398 - 462 [PP]	P6
Pearl Dr	(Greenbank)	2 - 36 [PP]	R40
Percy Cr	(Lakeside Beach)	4 - 170 [PP]	I3 I12
Perry St		16 - 293 [PP]	P7
Perryview Dr		4 - 126 [PP]	P2
Pete St		6 - 12 [PP]	I3 I12
Pettet Dr		4 - 64 [PP]	I3 I12
Pier St	(Caesarea)	5 - 53 [CA]	C29
Pine Ct		4 - 43 [PP]	P4
Pine Gate Rd		85 - 236 [PP]	R7
Pine Point Ln	(Pine Point)	4 - 178 [PP]	I14
Pine Point Rd		2540 - 2830 [PP]	I3
.....		2807 - 3165 [PP]	I4
.....		3075 - 3165 [PP]	I15
Pine St	(Caesarea)	9 - 39 [CA]	C29
Platten Blvd		49 - 226 [PP]	I12
.....		225 - 358 [PP]	I13
Pleasant View Av	(Caesarea)	9 - 54 [CA]	C29
Pogue Rd		3015 - 3331 [PP]	I6
.....		3280 - 3331 [PP]	I18
Poplar Park Cr		3 - 63 [PP]	P4
Portview Rd	(Portview Beach)	40 - 308 [PP]	I1 I7
Potts Ln	(Williams Point)	3 - 20 [CA]	C19 C30
Prentice Ln		70 - 300 [PP]	I3 I10
Prince Albert	***** VILLAGE *****	- [PP]	P1 P2
Prosser Av	(Scugog Point)	3 - 19 [CA]	C20 C32
Proutt Rd		3279 - 3640 [CA]	C15
.....		3591 - 3911 [CA]	C19
.....	(Nestleton)	3951 - 3996 [CA]	C27
Puckrin Dr		2290 - 2360 [PP]	R27
Putsey Dr	(Caesarea)	7 - 41 [CA]	C29

SCUGOG TOWNSHIP STREET INDEX

Street Name	Address Location	Fire	Fire	Map Page #
Queen St	E. of Cochrane St.	119 - 366	[PP]	P7
.....	W. of Cochrane St.	379 - 693	[PP]	P6
Queensplate Dr		3 - 62	[PP]	P6

SCUGOG TOWNSHIP STREET INDEX

Street Name	Address Location	Fire	Map Page #
Reach Industrial Park Rd		120 - 178 [PP]	R15 R37
Reach St	(Durham Regional Rd. 8)	402 - 455 [UX]	R16
.....		449 - 481 [UX]	R12
.....		465 - 494 [UX]	R13
.....	(Port Perry)	580 - 661 [PP]	R38
.....		700 - 841 [PP]	R13
.....		841 - 1191 [PP]	R14
.....		1180 - 1580 [PP]	R15
.....		1350 - 1451 [PP]	R37
.....	W. of Old Simcoe Rd.	1623 - 1680 [PP]	P8
.....	E. of Old Simcoe Rd.	1743 - 1785 [PP]	P8
.....	W. of Simcoe St.	1775 - 1795 [PP]	P9
Reader Rd		2325 - 2381 [PP]	I1
Regional Highway 47		151 - 423 [UX]	R16
.....		405 - 591 [UX]	R17
.....		745 - 805 [PP]	R17
.....		805 - 1140 [PP]	R18
Reid Rd	(Uxbridge)	803 - 817 [UX]	R12
Rhodes Av	(City of Kawartha Lakes - Sun Valley)	5 - 36 [PP]	M1 M4
Ridgeview Dr	(Apple Valley)	1 - 26 [PP]	P5
River St	(Seagrave)	2 - 194 [PP]	R42
.....	(Seagrave)	199 [PP]	M3
Riverview Dr	(Cawker's Creek)	2 - 41 [PP]	P9
Riverview Rd	(City of Kawartha Lakes - Robinglade Estates)	3 - 15 [PP]	M1 M2
Robin Trail	(Union Ave - Port Perry)	3 - 51 [PP]	P4
Robinglade Dr	(City of Kawartha Lakes - Robinglade Estates)	3 - 115 [PP]	M1 M2
Rosa St		133 - 386 [PP]	P6
Rose St	(Manchester)	3 - 17 [PP]	R36
Roseborough Crt		199 - 234 [PP]	P6
Roseborough Dr		90 - 200 [PP]	P6
Rowan Av	(Caesarea)	5 - 43 [CA]	C29
Roy Carter St	(Clarington)	5 - 12 [CL]	C37
Russell Rd		10351 - 11581 [CA]	C1

SCUGOG TOWNSHIP STREET INDEX

Street Name	Address Location	Fire	Map Page #
Sadler Cr		3 - 67 [PP]	P4
Saintfield	***** VILLAGE *****	- [PP]	R41
Sandy Rd		11150 - 11751 [PP]	R6
Scugog Line 2		620 - 815 [PP]	R2
.....		815 - 1202 [PP]	R3
.....		1201 - 1585 [PP]	R4
.....		1560 - 1585 [PP]	R5
Scugog Line 3		1025 - 1225 [PP]	R3
.....		1200 - 1595 [PP]	R4
.....		1595 - 1960 [PP]	R5
.....		2090 - 2315 [PP]	R6
Scugog Line 4		520 - 810 [PP]	R8
.....		805 - 1211 [PP]	R9
.....		1211 - 1510 [PP]	R10
.....		1690 - 1740 [PP]	R11
Scugog Line 6 .		30 - 395 [PP]	R12
.....		395 - 825 [PP]	R13
.....		825 - 1225 [PP]	R14
.....		1205 - 1461 [PP]	R15
Scugog Line 8 .		294 - 351 [UX]	R12 R16
.....		415 - 420 [UX]	R13 R17
.....		735 - 830 [PP]	R13
.....		790 - 1251 [PP]	R14 R18
.....		1210 - 1730 [PP]	R15 R19
.....		1615 - 1791 [PP]	P10
.....		1790 - 1798 [PP]	P11
Scugog Line 9		75 - 330 [UX]	R16
.....		440 - 555 [UX]	R17
.....		620 - 830 [PP]	R17
.....		810 - 1120 [PP]	R18
Scugog Line 10		1205 - 1223 [PP]	R18
.....		1205 - 1585 [PP]	R19
.....		1585 - 1710 [PP]	R20

SCUGOG TOWNSHIP STREET INDEX

Street Name	Address Location	Fire	Map Page #
Scugog Line 12		30 - 320 [UX]	R22
.....		525 - 590 [UX]	R23
.....		650 - 785 [PP]	R23
.....		870 - 1210 [PP]	R24
.....		1210 - 1651 [PP]	R25
.....		1651 - 1985 [PP]	R26
.....		2001 - 2190 [PP]	R27
Scugog Line 14		70 - 390 [UX]	R28
.....		430 - 455 [UX]	R29
.....		631 - 830 [PP]	R29
.....		830 - 1071 [PP]	R30
.....	(Saintfield)	1130 - 1191 [PP]	R41
Scugog Point Cr		3 - 69 [CA]	C20 C32
Scugog Point Rd		18450 - 19241 [CA]	C20
.....	West Side	19100 - 19380 [CA]	C32
.....	East Side	19251 - 19341 [CA]	C33
Scugog St		1622 - 1674 [PP]	P3
.....		1622 - 1764 [PP]	P6
.....		1658 - 1821 [PP]	P4
.....		1760 - 1918 [PP]	P7
.....		1805 - 1918 [PP]	P5
Seagrave	***** VILLAGE *****	- [PP]	R32 R42
Seven Mile Island Rd	(Nonquon Island)	2649 - 2821 [PP]	I5
Sexton St		340 - 443 [PP]	P4
Shady Acres Av	(Williams Point)	10 - 31 [CA]	C19 C31
Shanly St		171 - 277 [PP]	P7
Sherrington Dr		4 - 92 [PP]	P8
.....		48 - 200 [PP]	P6
Shirley Rd	(Durham Regional Rd. 19)	1821 - 1980 [PP]	R5
.....		1945 - 2371 [PP]	R6
.....		2465 - 2820 [CA]	C1
.....		2780 - 3171 [CA]	C2
.....		3171 - 3421 [CA]	C3
.....		3480 - 3531 [CA]	C23
Silver St		90 - 108 [PP]	P6

SCUGOG TOWNSHIP STREET INDEX

Street Name	Address Location	Fire	Map Page #
Simcoe St		10251 - 12400 [PP]	R5
.....		12375 - 12789 [PP]	R11
.....		13851 - 14325 [PP]	P2
.....	S. of Scugog St.	14325 - 14990 [PP]	P4
.....	N. of Scugog St.	15010 - 15920 [PP]	P7
.....	S. of Reach St.	15842 - 15987 [PP]	P9
.....	N. of Reach St.	16007 - 16175 [PP]	P9
.....		16941 - 17300 [PP]	P11
.....		17751 - 19050 [PP]	R20
.....		19350 - 21751 [PP]	R27
.....		21700 - 23900 [PP]	R33
.....		21800 - 22810 [PP]	R42
Smith Sideroad		11701 [PP]	R3
Southcrest Drive		118 - 234 [PP]	M2
South Garden Ct		4 - 111 [PP]	P9
Spring Blvd		15 - 210 [PP]	I3 I9
St Christophers Beach Rd		19400 - 20320 [CC]	C22 C34
Steinway Dr		3 - 75 [PP]	P4
.....		34 - 163 [PP]	P3
Stephenson Point Rd	(Stephenson's Point)	15 - 45 [PP]	I3
.....		111 - 221 [PP]	I12
.....		175 - 325 [PP]	I11
Stone Sound	(Castle Harbour)	1 - 21 [PP]	P11
Strattonville Cr		5 - 73 [UX]	R16
Stub Rd		7 - 14 [PP]	M2
.....		21 [PP]	M3
Suggitt Dr	(Nestleton Station)	20 - 72 [CA]	C26
Sumac Ct	(Clarington)	1 - 11 [CL]	C3 C37
Sumac Ln		61 - 77 [PP]	R1 R34
Sumac Rd	(Clarington)	1 - 38 [CC]	C3 C37
Summit Dr	(Caesarea)	3 - 240 [CC]	C28
Sun Valley Rd		5 - 131 [PP]	M3
.....		150 - 195 [PP]	M4
Sunrise Ct	(Blackstock)	48 - 56 [CA]	C24
Sunrise Dr	(Blackstock)	1 - 49 [CA]	C24
Sunset Blvd	(Caesarea)	7 [CA]	C28

SCUGOG TOWNSHIP STREET INDEX

Street Name	Address Location	Fire	Map Page #
Tanglewood Ct	(Clarington)	4 - 6 [CL]	C37
Tanneneweg	(DS Park, Cadmus)	2 - 88 [CA]	C25
Taylor Blvd	(North Port Industrial Park)	21 - 51 [PP]	R37
The Mississaugas Trail		19101 - 19800 [PP]	I4
Till Sideroad		19201 [PP]	R20
.....		19250 - 19751 [PP]	R26
Townline Rd W		76 - 356 [PP]	R1
.....		412 - 802 [PP]	R2
.....		802 - 986 [PP]	R3
Trewin Ct	(Blackstock)	1 - 5 [CA]	C24

SCUGOG TOWNSHIP STREET INDEX

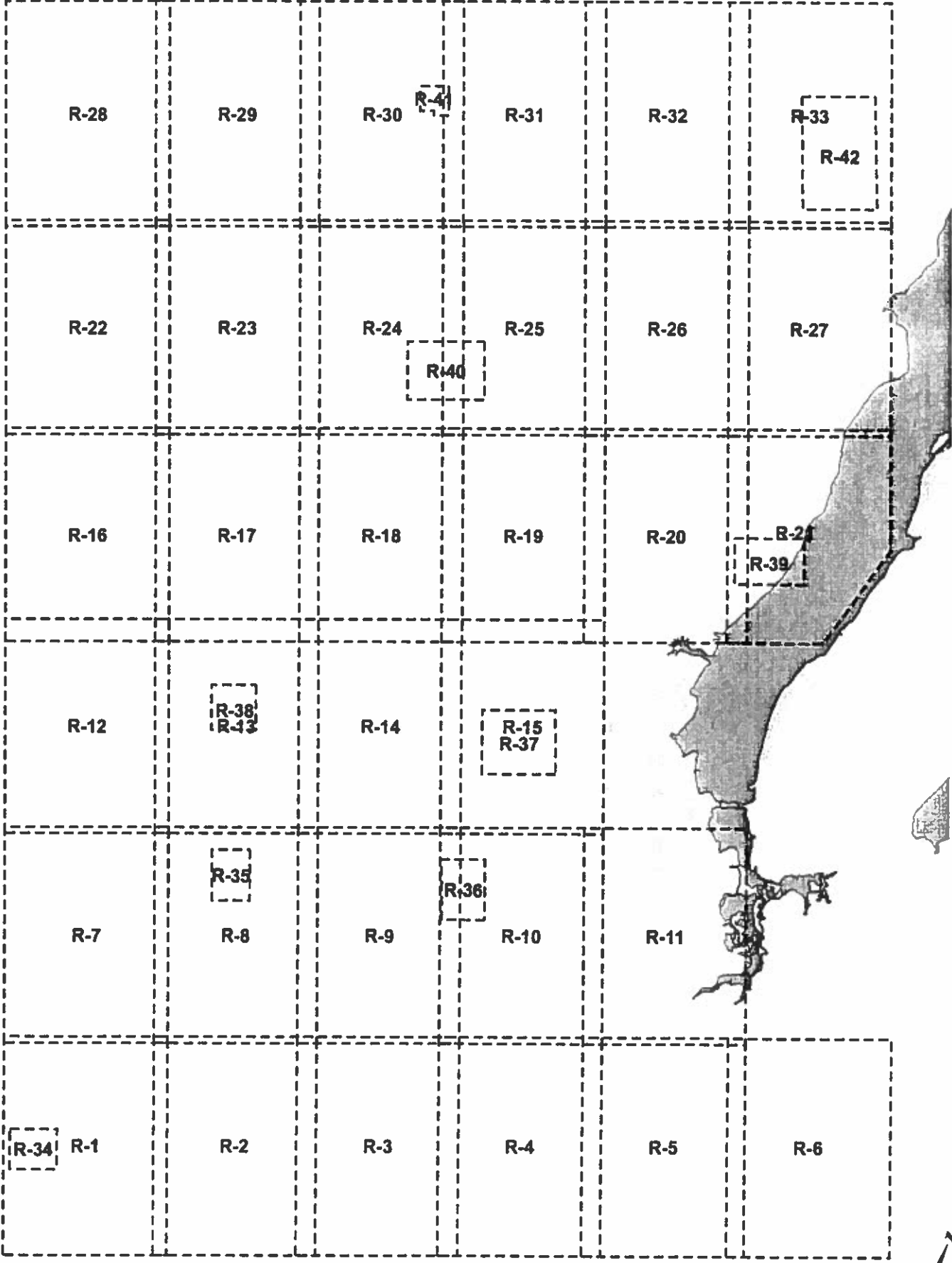
Street Name	Address Location	Fire	Map Page #
Union Av		48 - 258 [PP]	P4
.....		239 - 279 [PP]	P2
.....	(Prince Albert)	260 - 283 [PP]	P1
Utica	***** VILLAGE *****	- [PP]	R35
Uxbridge Pickering Townline Rd	(Uxbridge)	[UX]	R1

SCUGOG TOWNSHIP STREET INDEX

Street Name	Address Location	Fire	Map Page #
Van Camp St		1 - 2 [CA]	C24
Vanedward Dr		10 - 60 [PP]	P4
.....		10 - 90 [PP]	P5
Venning Ct	(Blackstock)	1 - 5 [CA]	C24
Victoria Corners Rd		80 - 420 [UX]	R28
Victoria St		455 - 574 [PP]	P4
.....		550 - 650 [PP]	P3
View Lake Rd		100 - 424 [CA]	C35
.....		501 - 710 [CA]	C36

SCUGOG TOWNSHIP STREET INDEX

Street Name	Address Location	Fire	Map Page #
Wagg Rd	(Uxbridge)	808 [UX]	R12
Waldweg	(DS Park, Cadmus)	28 - 144 [CA]	C25
Walsh Dr		560 - 604 [PP]	P6
Ward Rd		5 - 115 [UX]	R16
Washago Bay Ln	(View Lake)	2 - 136 [CA]	C22 C35
Washburn Island	(City of Kawartha Lakes – 705-324-2191)		
Water St		11 - 254 [PP]	P7
Waterbury Cr		5 - 399 [PP]	P9
Whitfield Rd		1821 - 1920 [PP]	R20
.....		2045 - 2175 [PP]	R21
Wiesenweg	(DS Park, Cadmus)	3 - 83 [CA]	C25
Wilbur Av		21 - 25 [PP]	P7
Williams Point Rd		4 - 296 [CA]	C30
.....		300 – 320 [CA]	C31
Wilson Av		14701 - 15970 [CA]	C18
Winchurch Dr		6 - 35 [PP]	P2
Wingrove Ln	(Scugog Point)	3 - 11 [CA]	C32
Wintergreen Ct		106 - 150 [PP]	R1
Woodbridge Circle		4 - 99 [PP]	R1
Wotten Rd	(Clarington)	10106 [CL]	C2
Wyldewood Ct	7 - 33	[PP] R1	



SEE MAP R-7

LOT 1

LOT 2

LOT 3

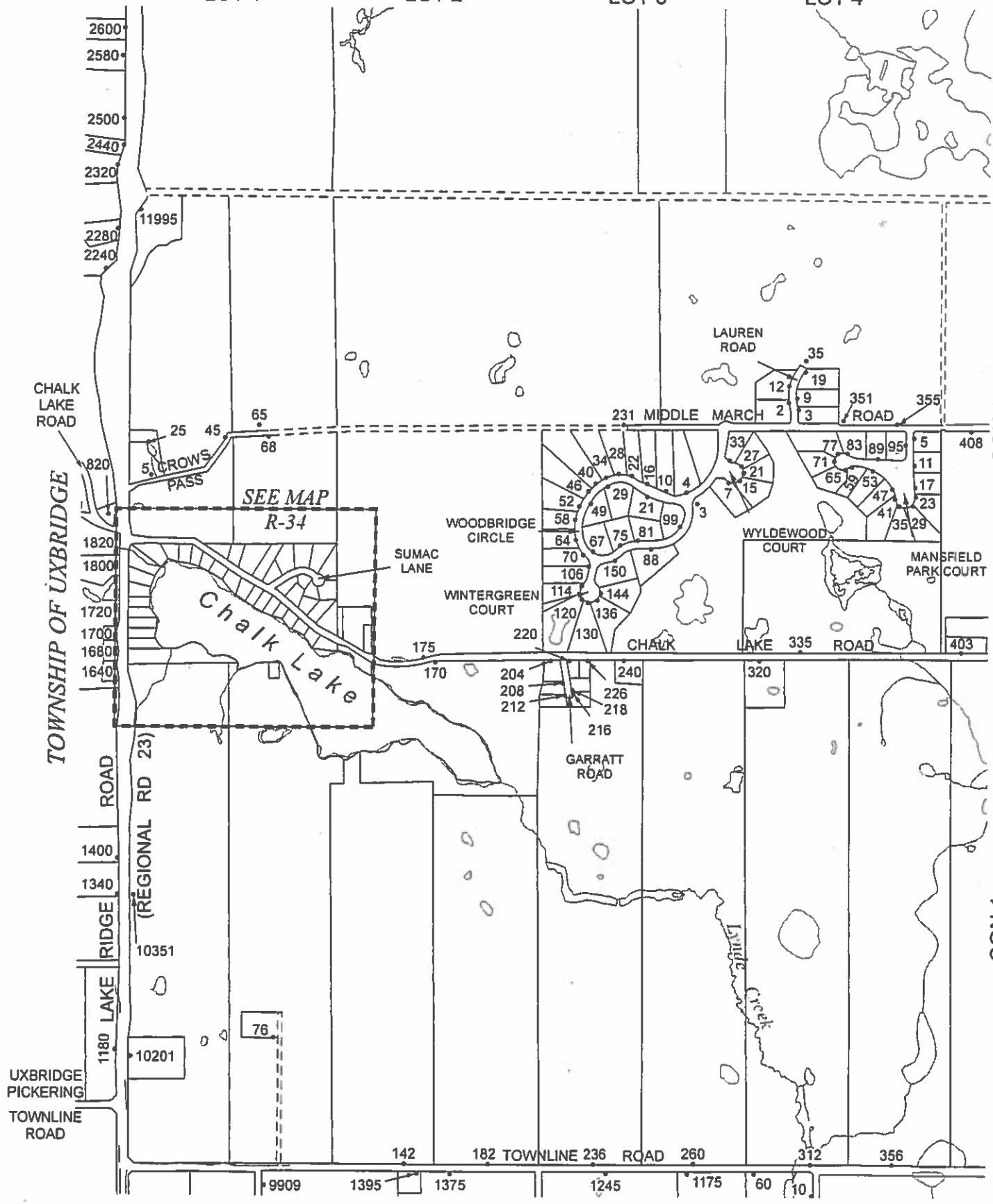
LOT 4

CON 3

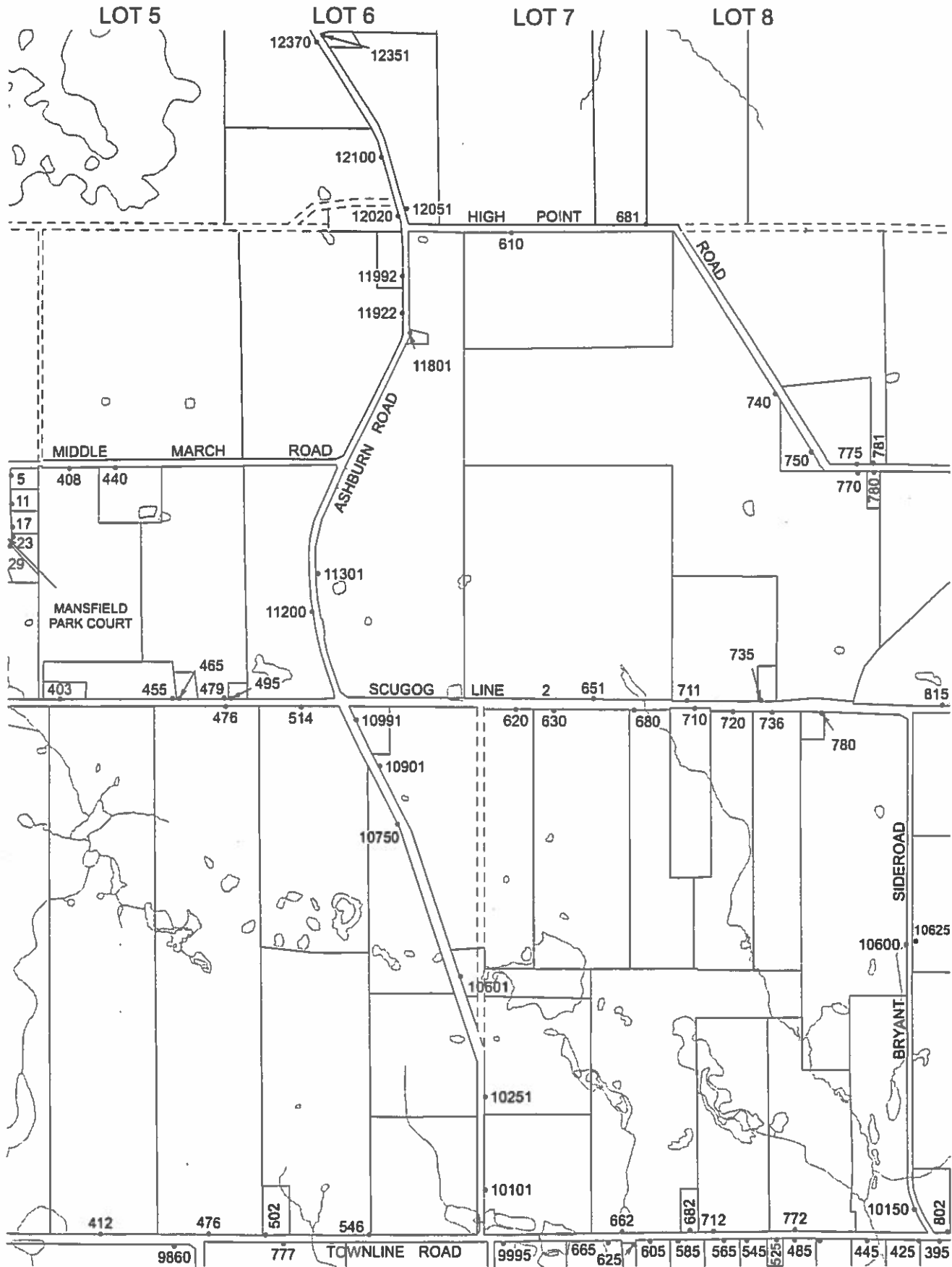
CON 2

SEE MAP R-2

CON 1



SEE MAP R-8



CON 3

CON 2

CON 1

SEE MAP R-1

SEE MAP R-3



SEE MAP R-9

LOT 9

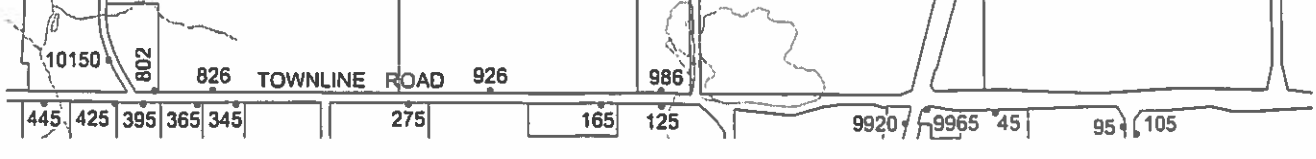
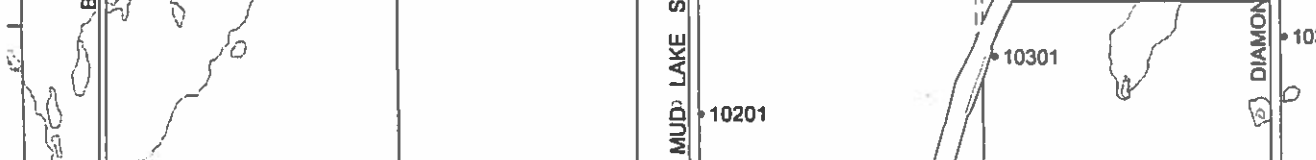
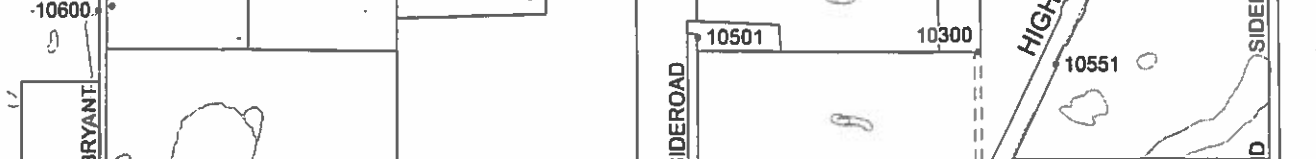
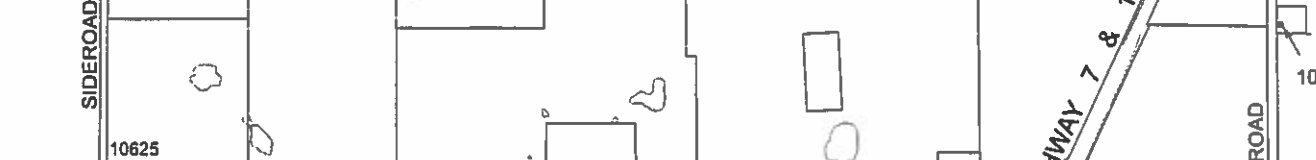
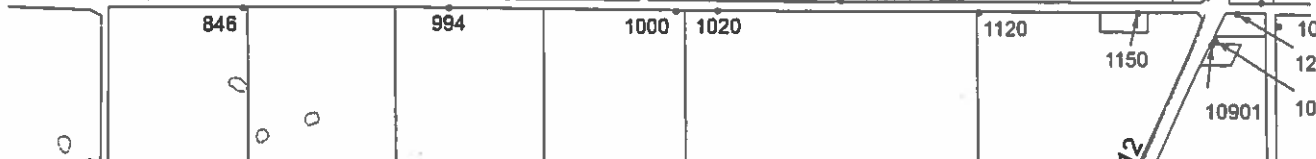
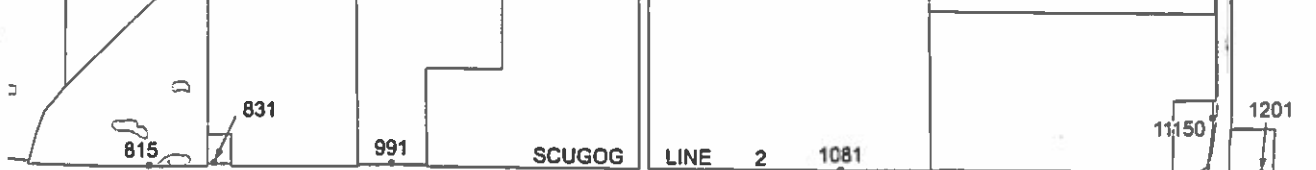
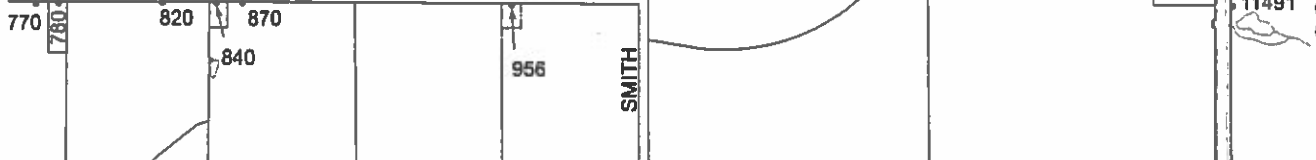

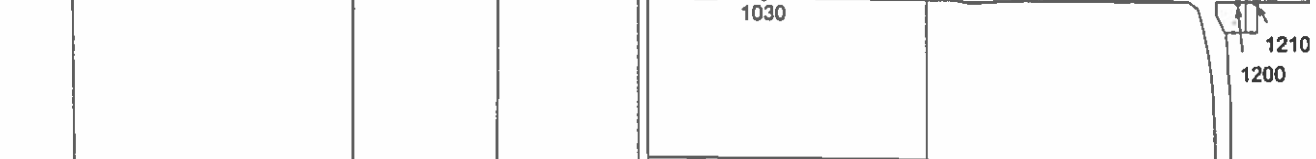
LOT 10

LOT 11

LOT 12

CON 3

12200



SEE MAP R-2

SEE MAP R-4



TOWN OF WHITBY



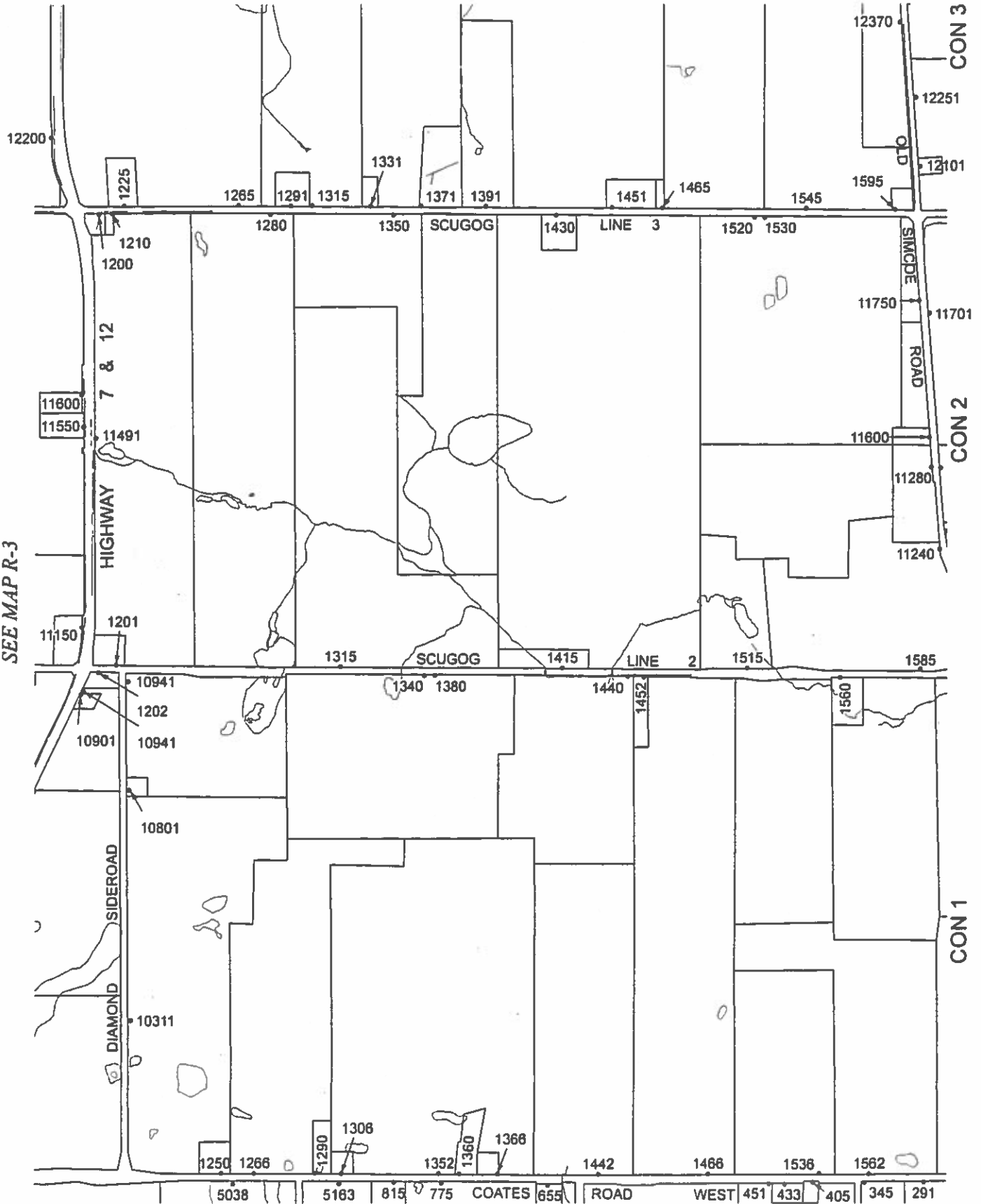
SEE MAP R-10

LOT 13

LOT 14

LOT 15

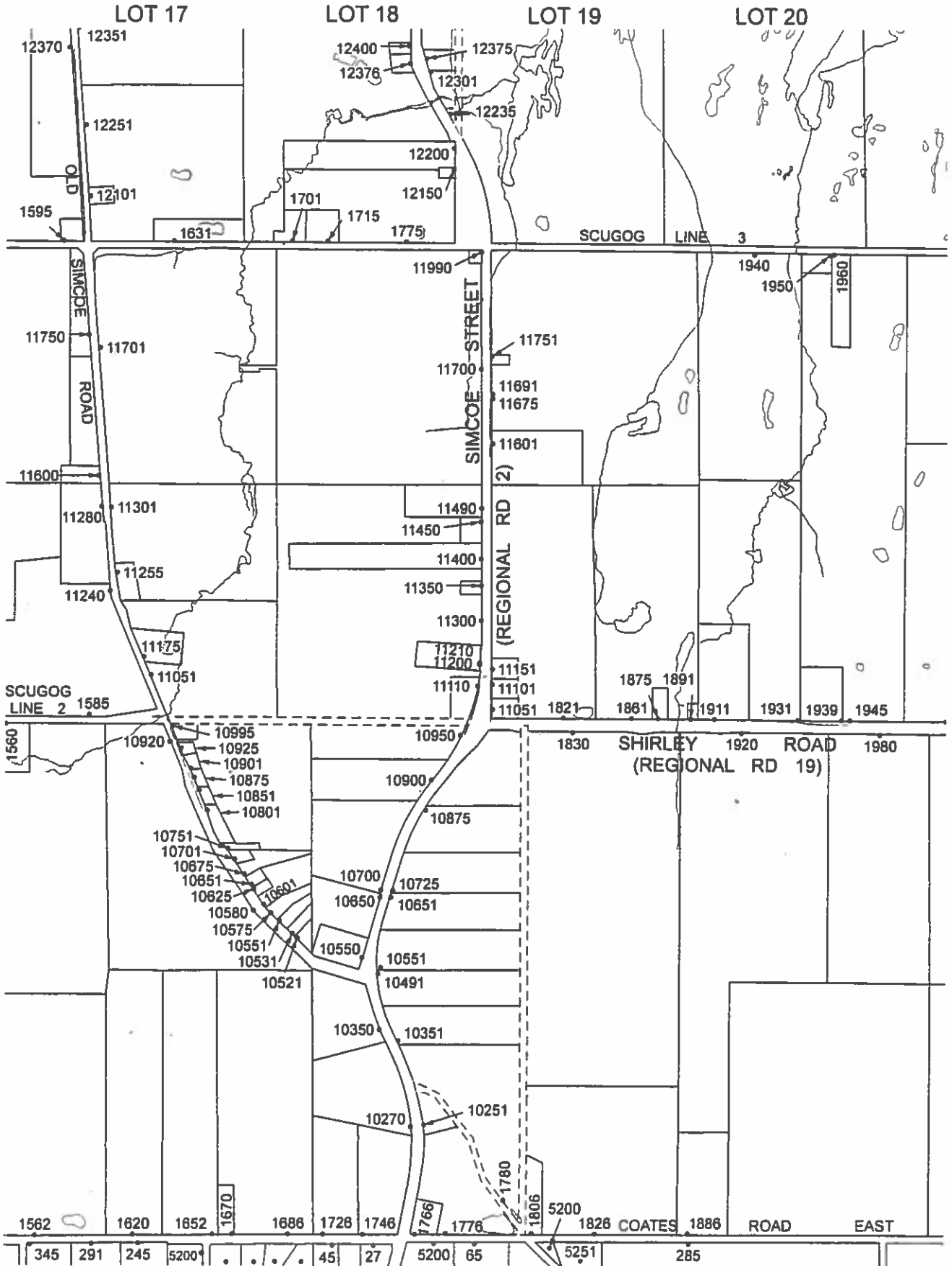
LOT 16



SEE MAP R-3

SEE MAP R-5

SEE MAP R-11



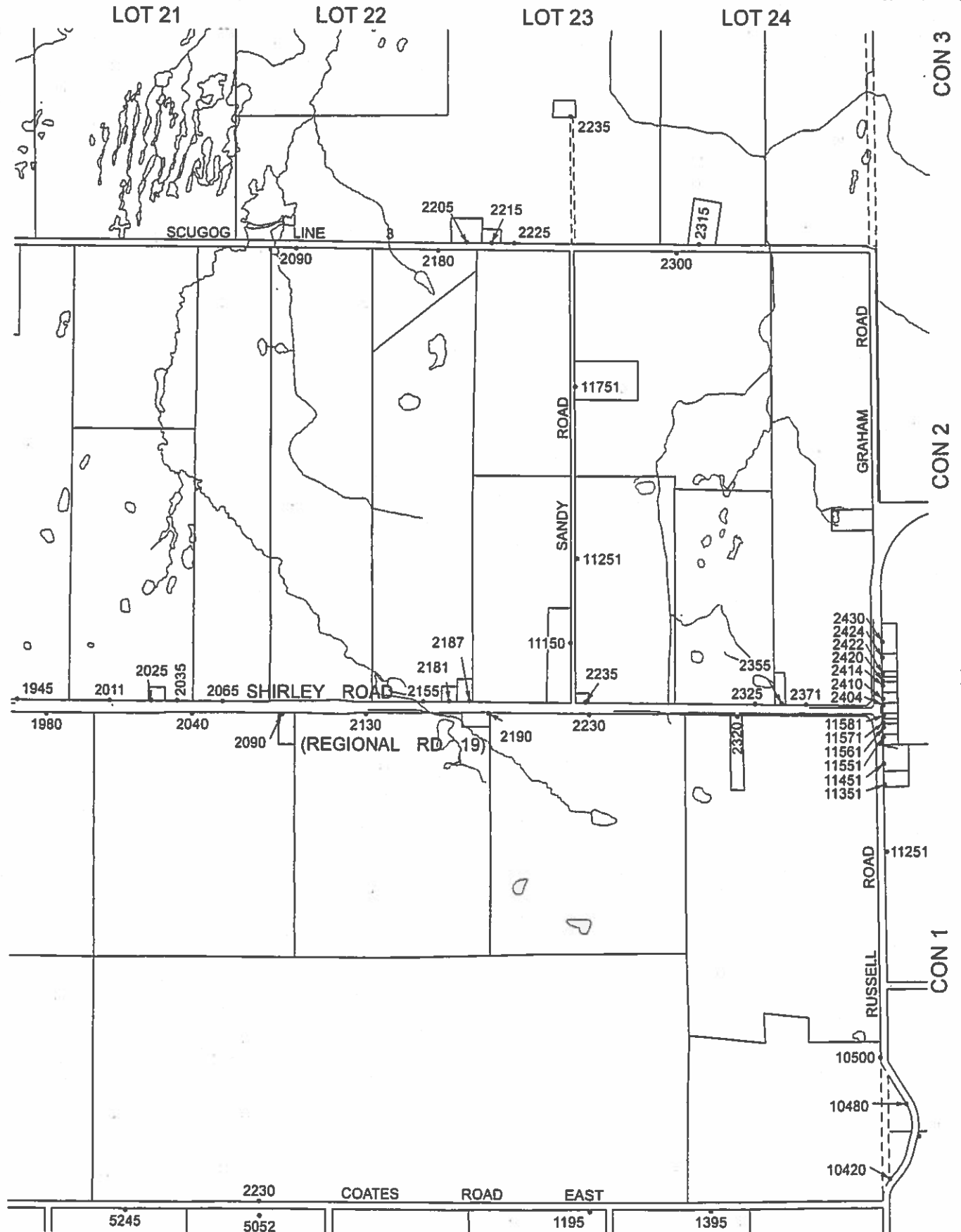
CON 3

CON 2

CON 1

SEE MAP R-4

SEE MAP R-6

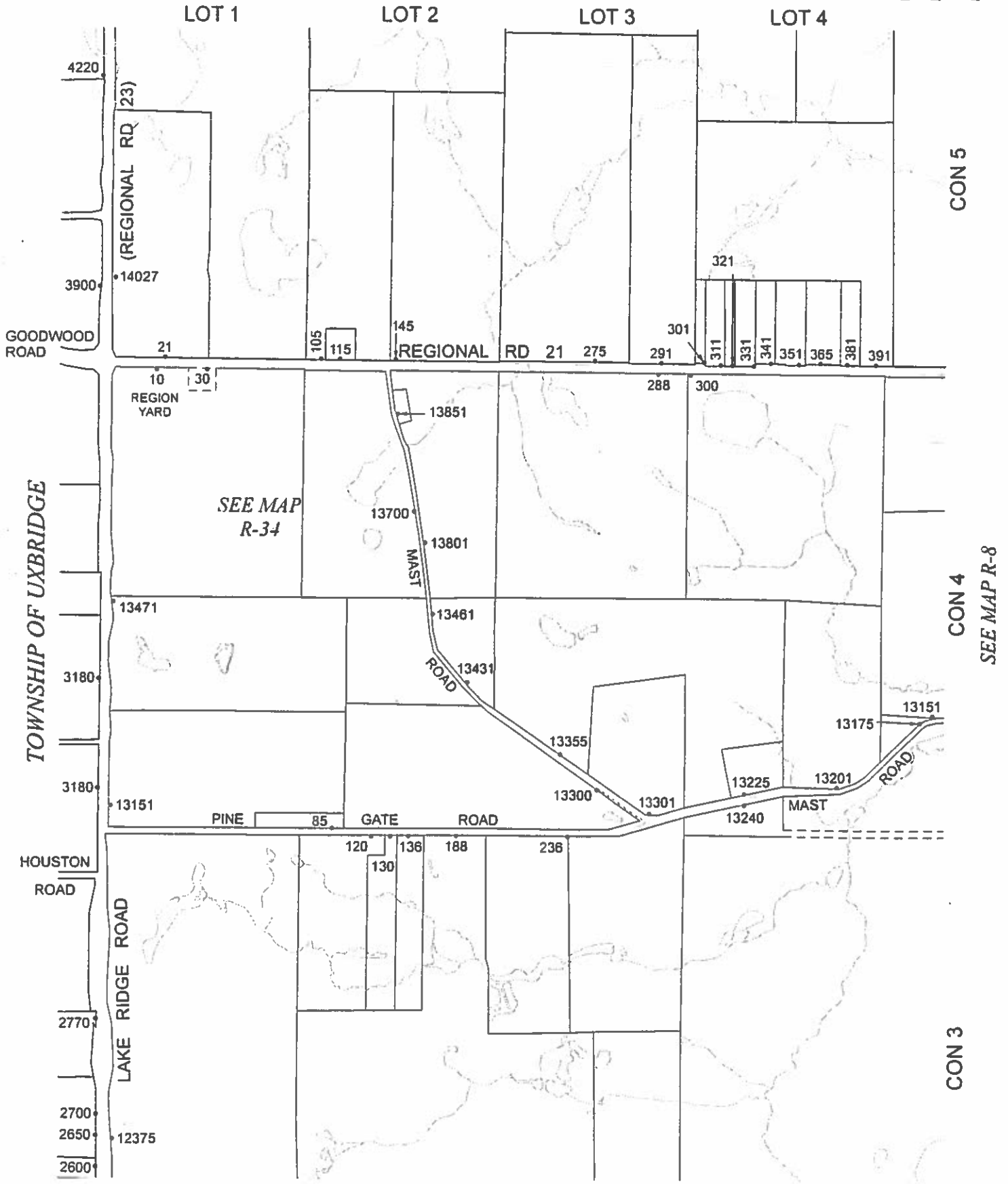


SEE MAP R-5

SEE MAP C-1



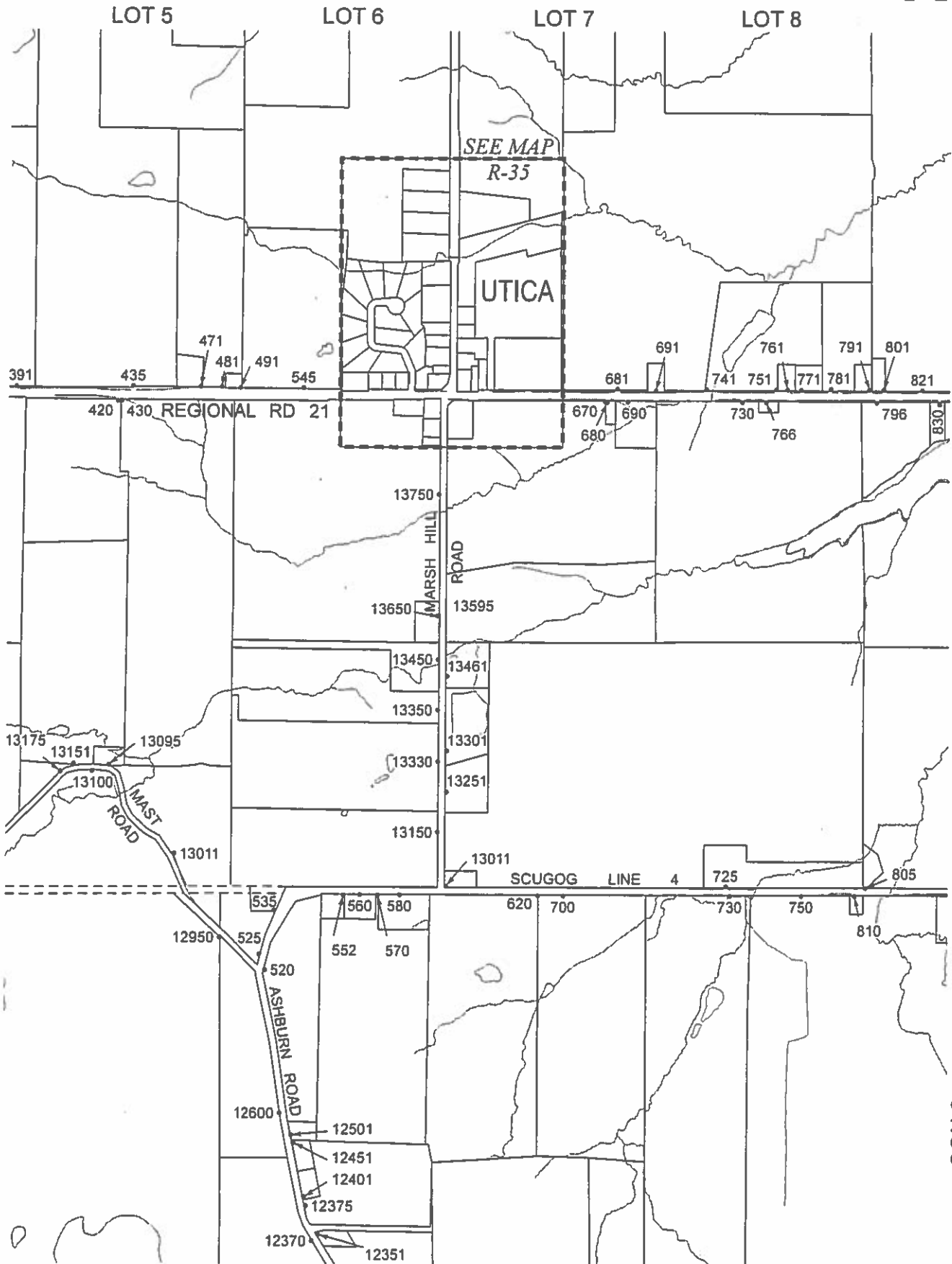
SEE MAP R-12



SEE MAP R-1



SEE MAP R-13



SEE MAP R-7

SEE MAP R-2



R-9

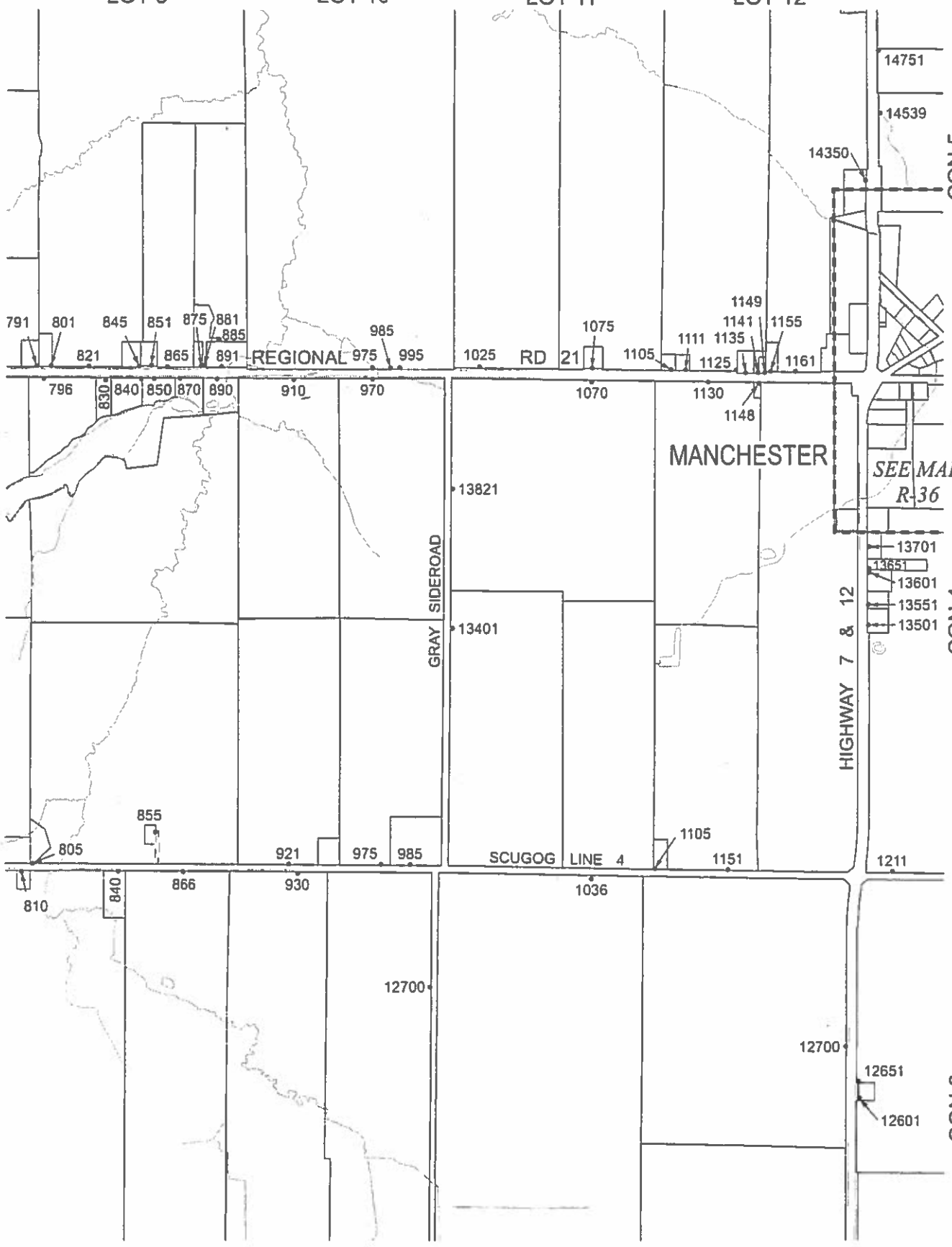
SEE MAP R-14

LOT 9

LOT 10

LOT 11

LOT 12



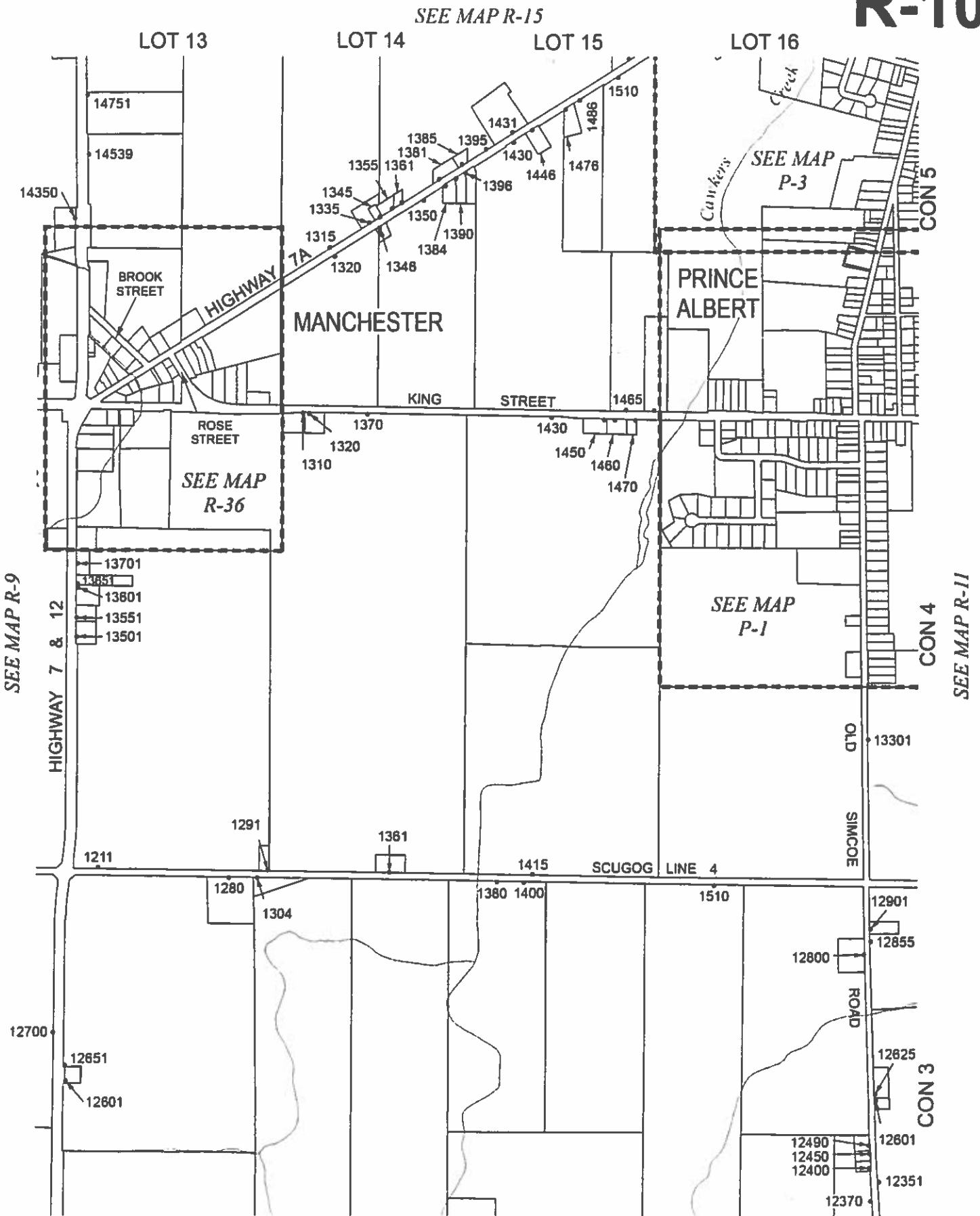
SEE MAP R-8

SEE MAP R-10

SEE MAP R-3

R-10

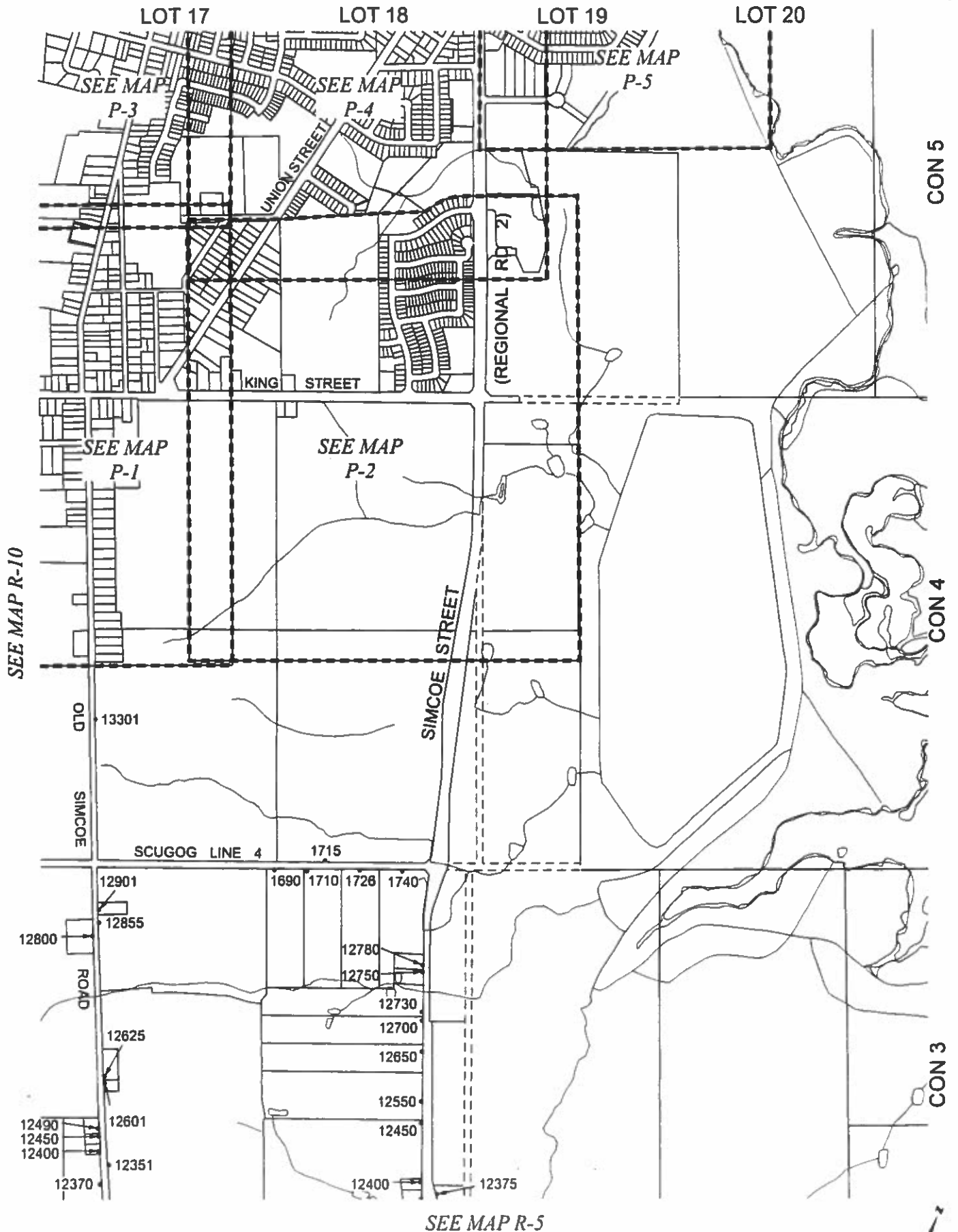
SEE MAP R-15



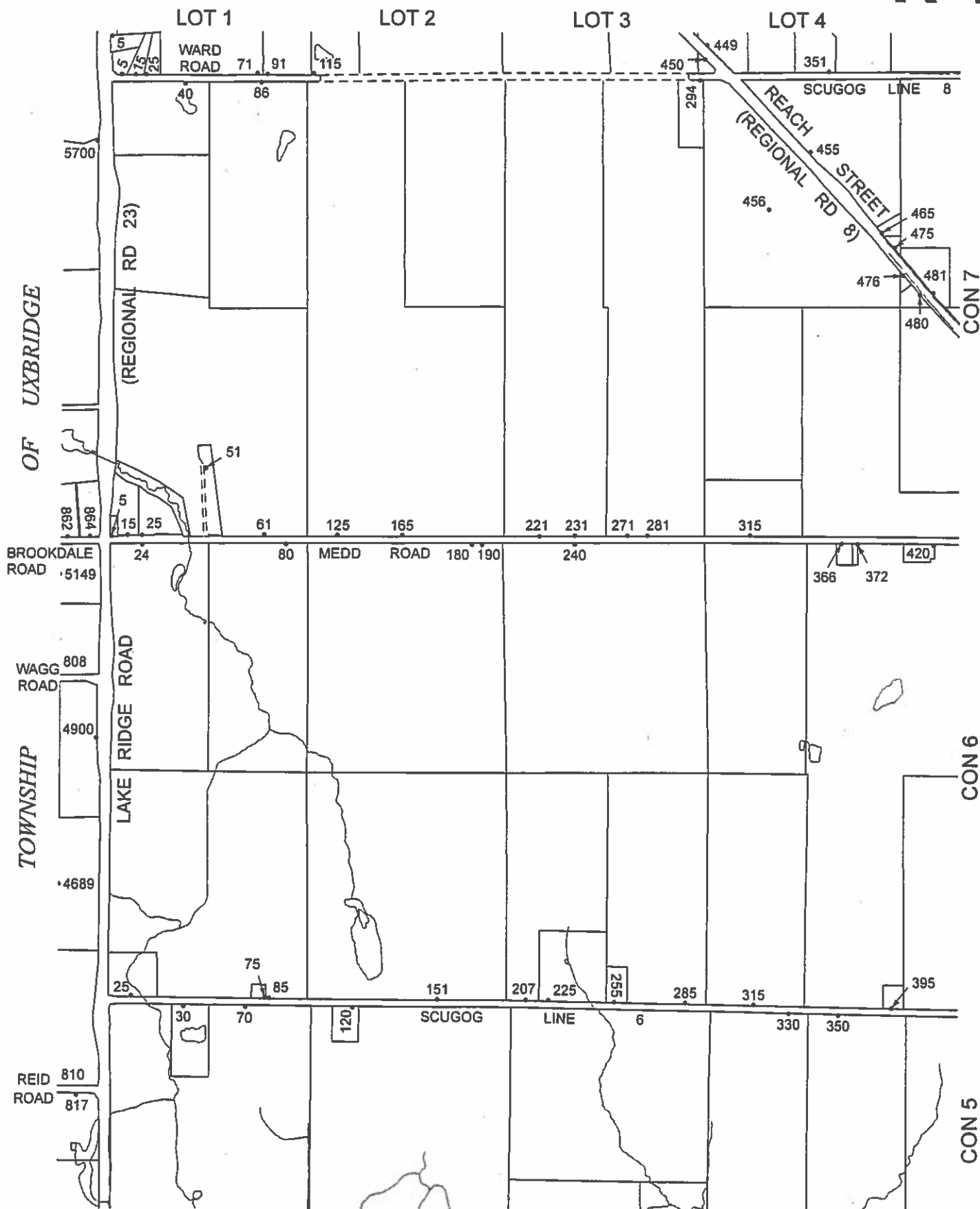
SEE MAP R-4



R-11



SEE MAP R-16



SEE MAP R-13

SEE MAP R-7



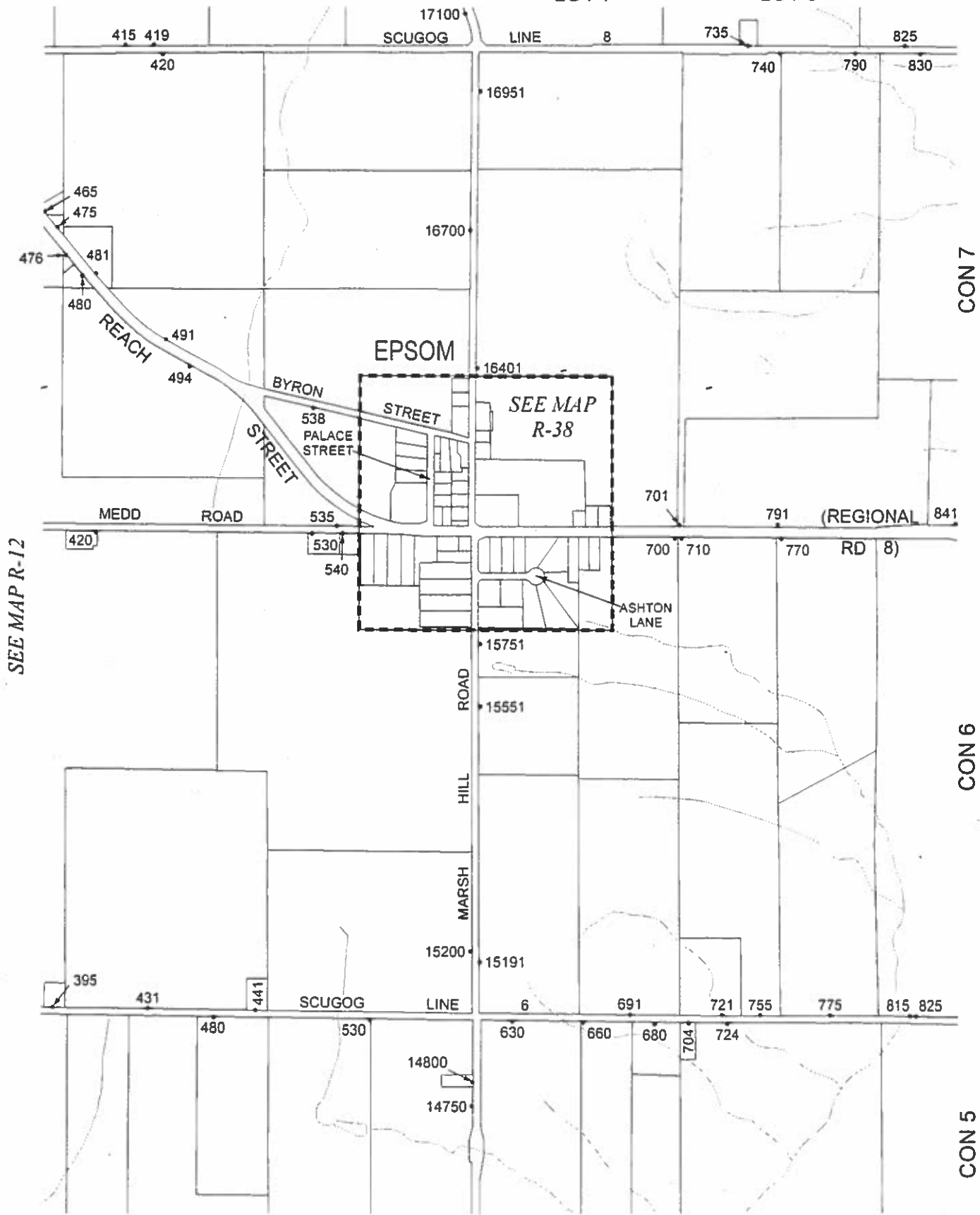
SEE MAP R-17

LOT 5

LOT 6

LOT 7

LOT 8



SEE MAP R-12

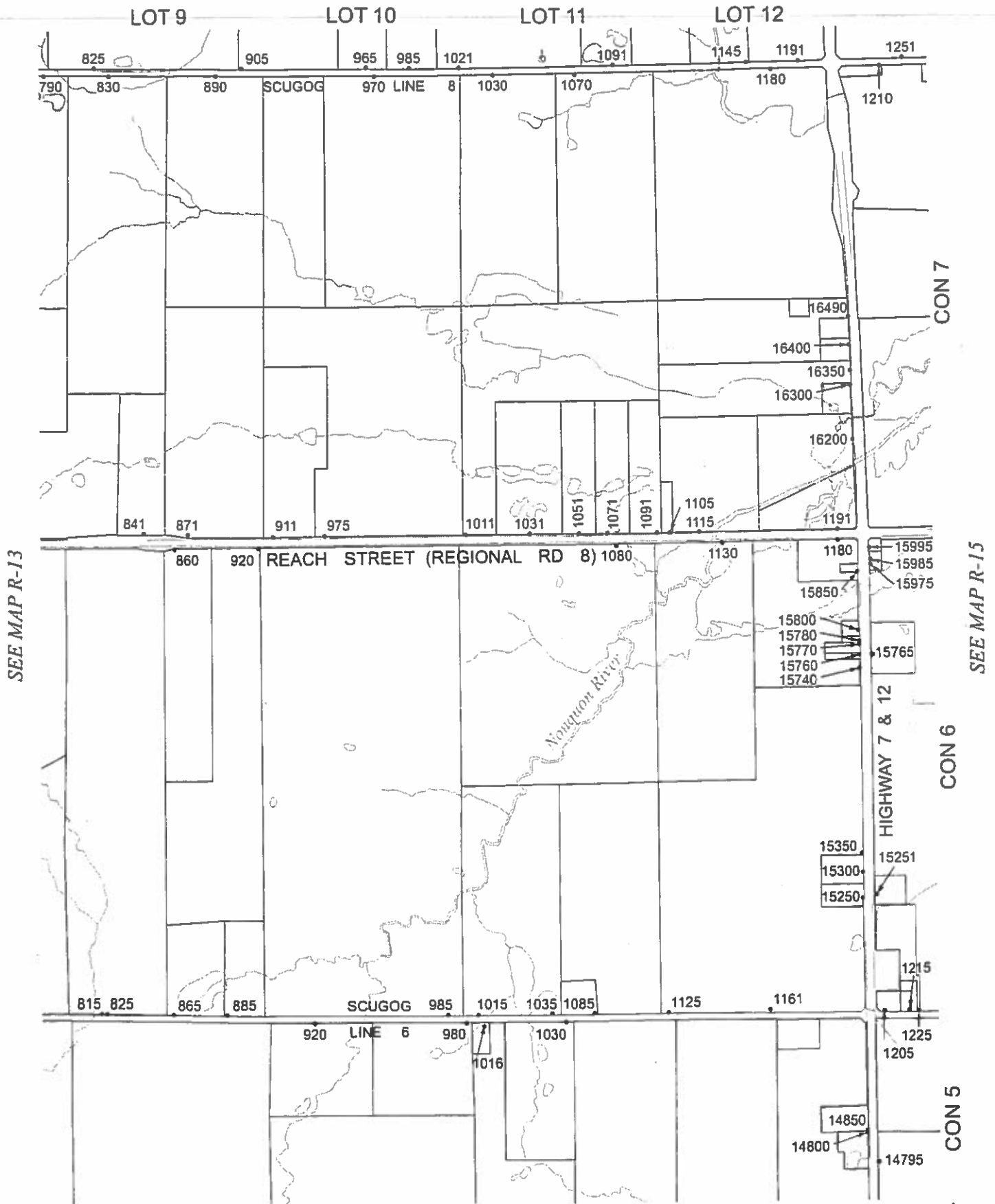
SEE MAP R-14

SEE MAP R-8



R-14

SEE MAP R-18



SEE MAP R-13

SEE MAP R-15

SEE MAP R-9

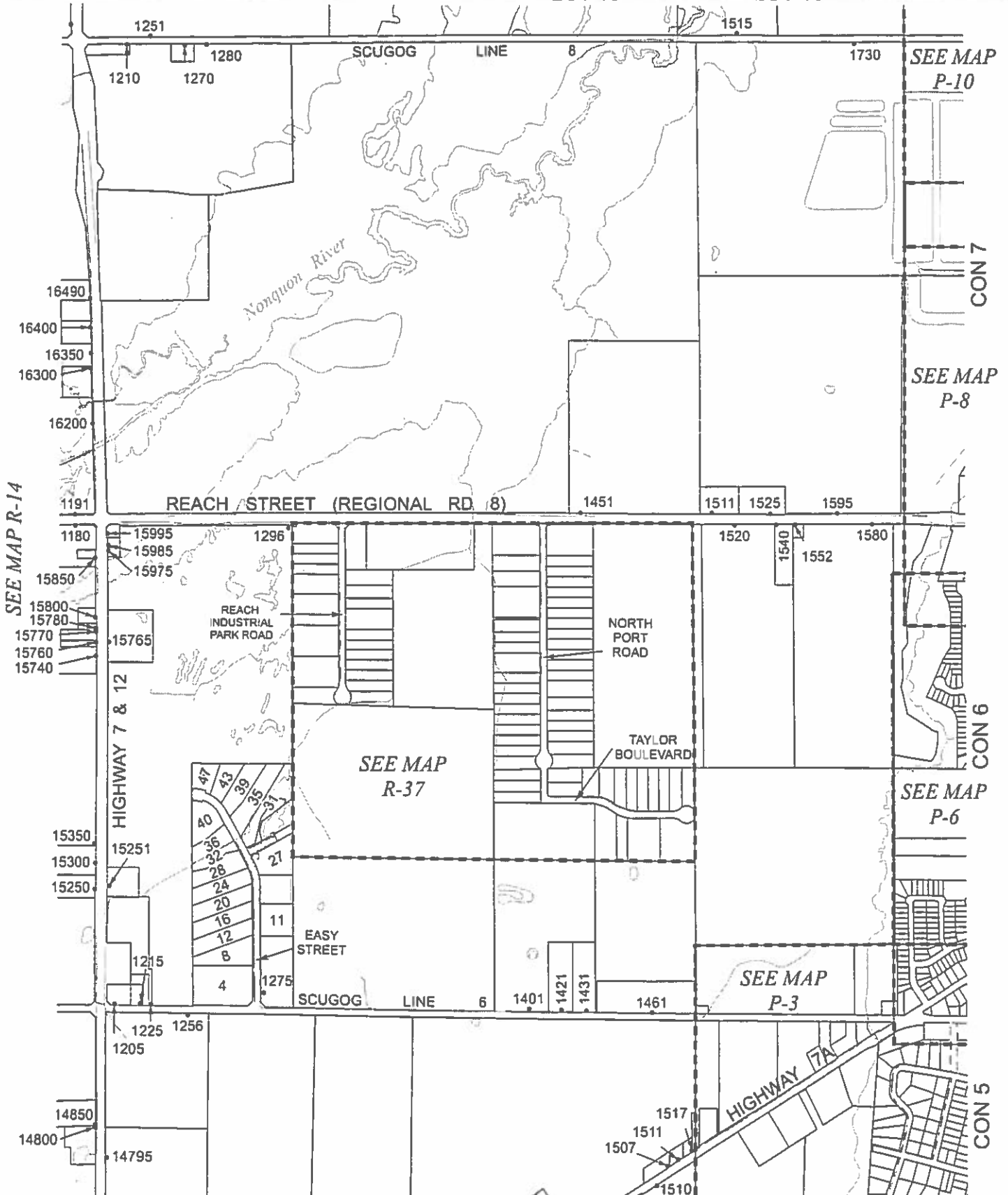
SEE MAP R-19

LOT 13

LOT 14

LOT 15

LOT 16



SEE MAP P-10

SEE MAP P-8

SEE MAP P-6

SEE MAP P-3

SEE MAP R-37

SEE MAP R-10

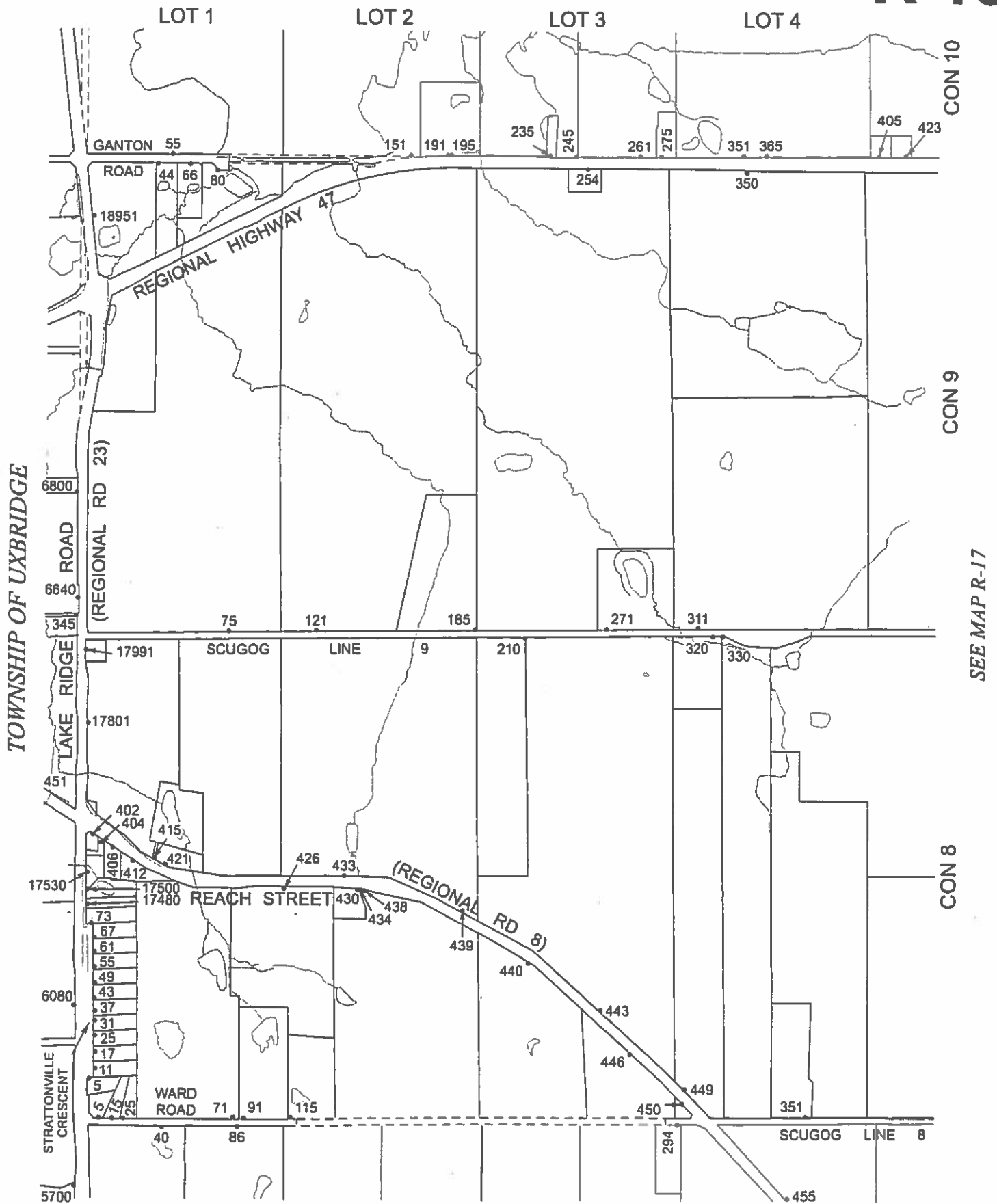
SEE MAP R-14

CON 7

CON 6

CON 5

SEE MAP R-22



TOWNSHIP OF UXBRIDGE

CON 10

CON 9

SEE MAP R-17

CON 8

SEE MAP R-12

R-17

SEE MAP R-23

LOT 5

LOT 6

LOT 7

LOT 8

CON 10

405 423
445

531

19250
19100
591

19051

745

805

460

480

540

REGIONAL

HIGHWAY 47

780

18600

ROAD

HILL

MARSH

18333

SCUGOG

LINE

9

525

541

555

675

705

761

815

440

530

550

540

544

620

630

640

660

670

750

810

830

SEE MAP R-16

SEE MAP R-18

17651

17601

17450

17400

17250

17100

CON 8

415 419

420

SCUGOG

LINE

8

735

825

16951

740

790

830

SEE MAP R-13



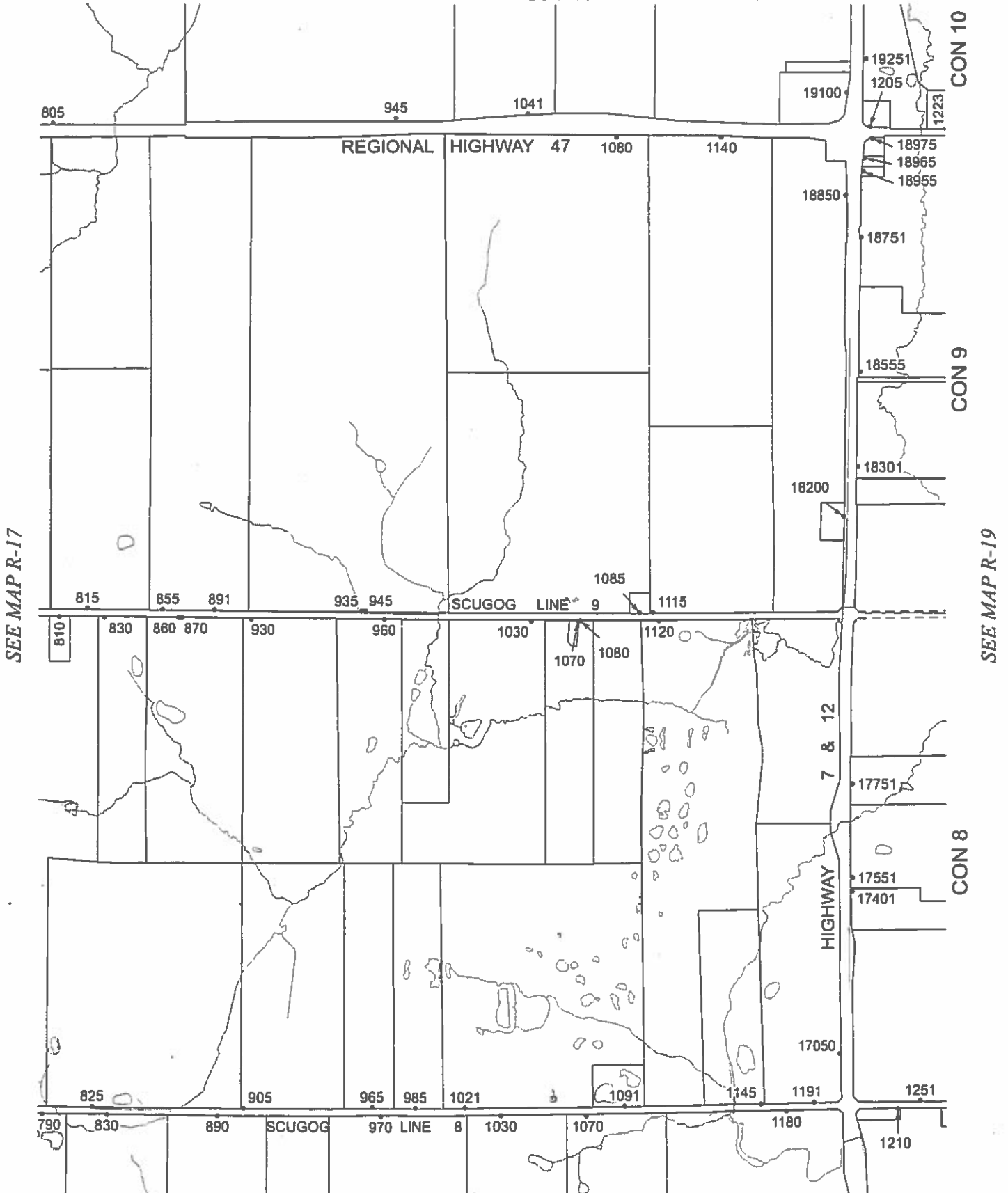
SEE MAP R-24

LOT 9

LOT 10

LOT 11

LOT 12



SEE MAP R-17

SEE MAP R-19

SEE MAP R-14

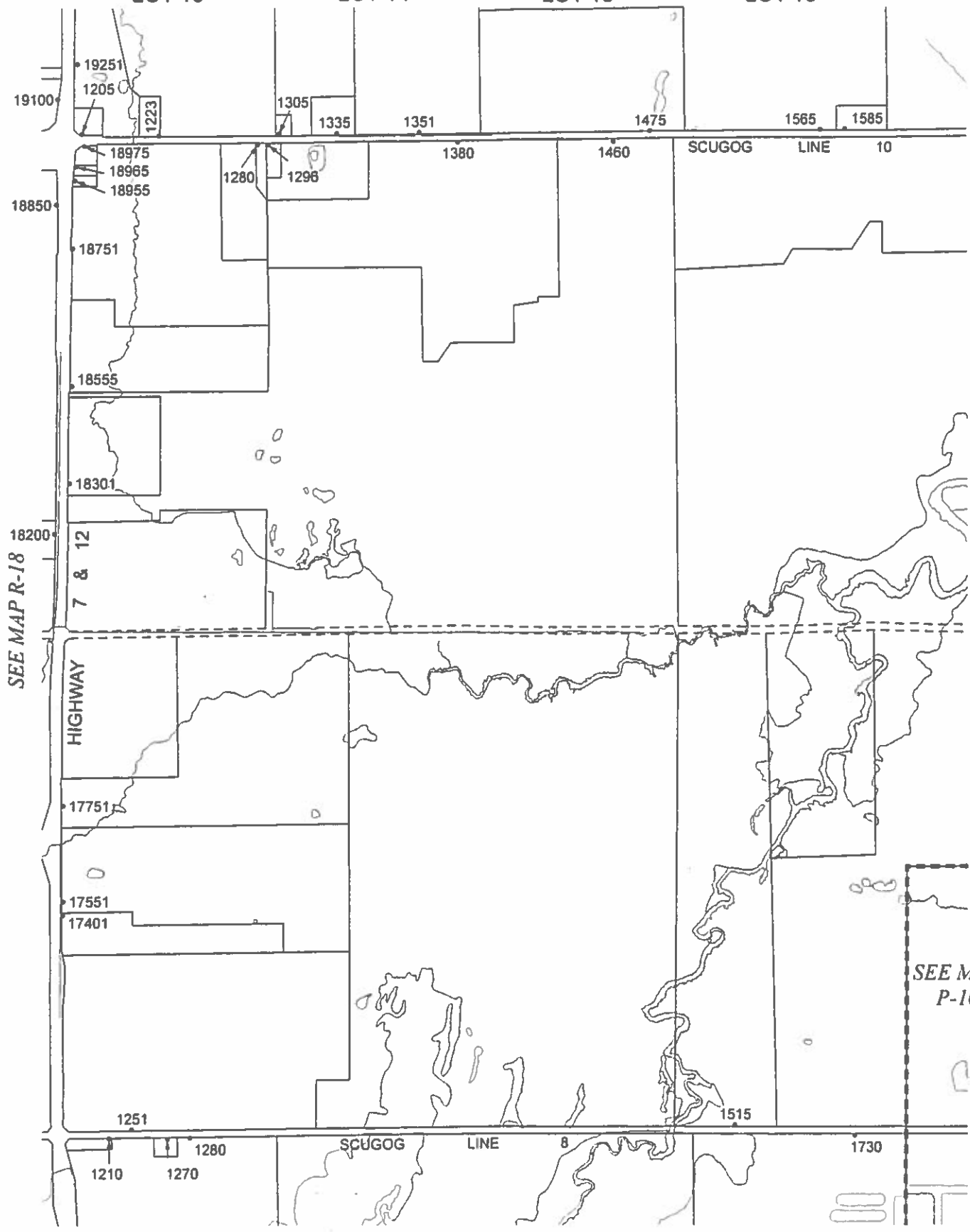
SEE MAP R-25

LOT 13

LOT 14

LOT 15

LOT 16



CON 10

CON 9

SEE MAP R-20

CON 8

SEE MAP P-10

SEE MAP R-18

SEE MAP R-15

R-20

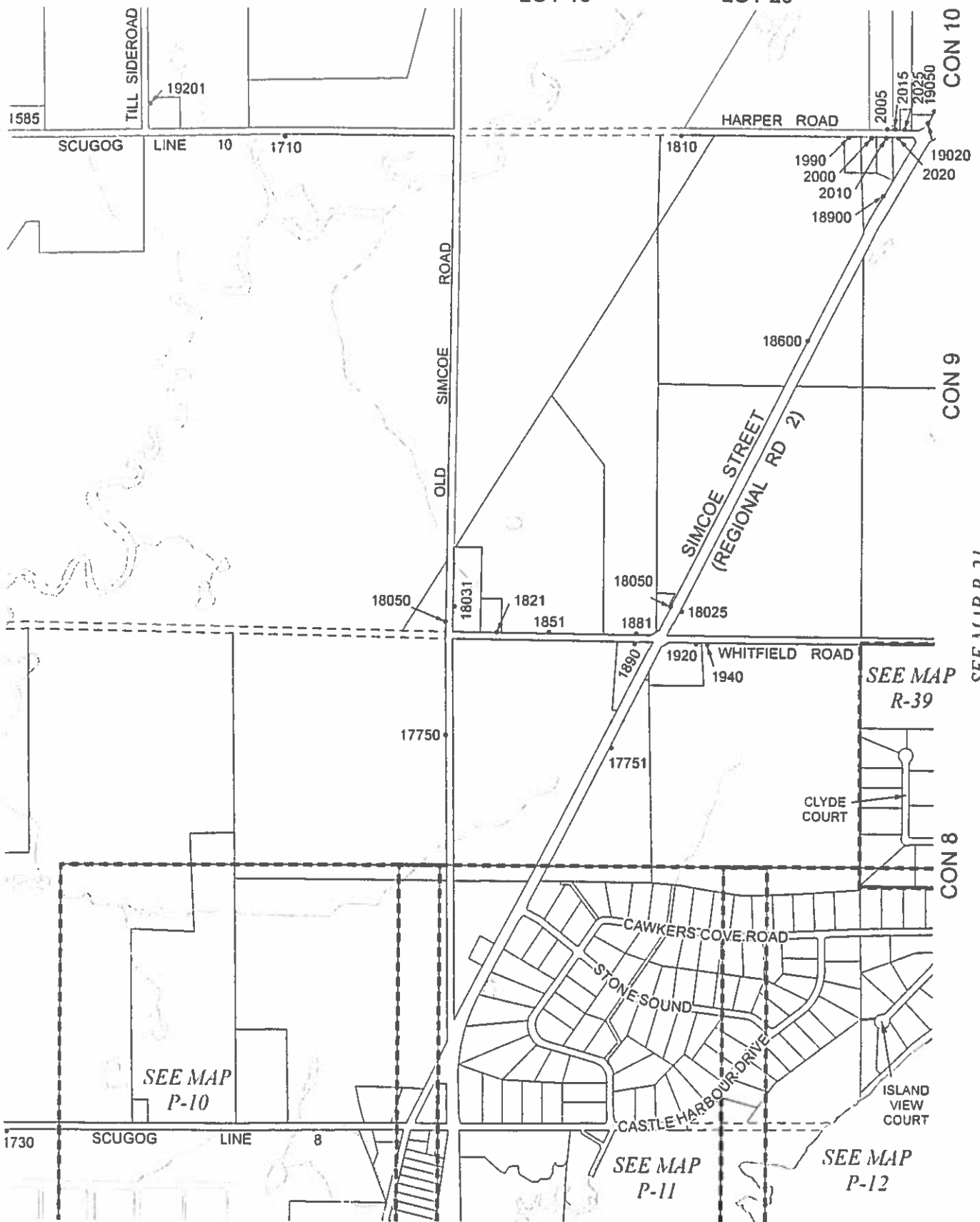
SEE MAP R-26

LOT 17

LOT 18

LOT 19

LOT 20



SEE MAP R-19

SEE MAP R-21

SEE MAP P-10

SEE MAP P-11

SEE MAP P-12

SEE MAP R-39



LOT 21

SEE MAP R-27

LOT 22

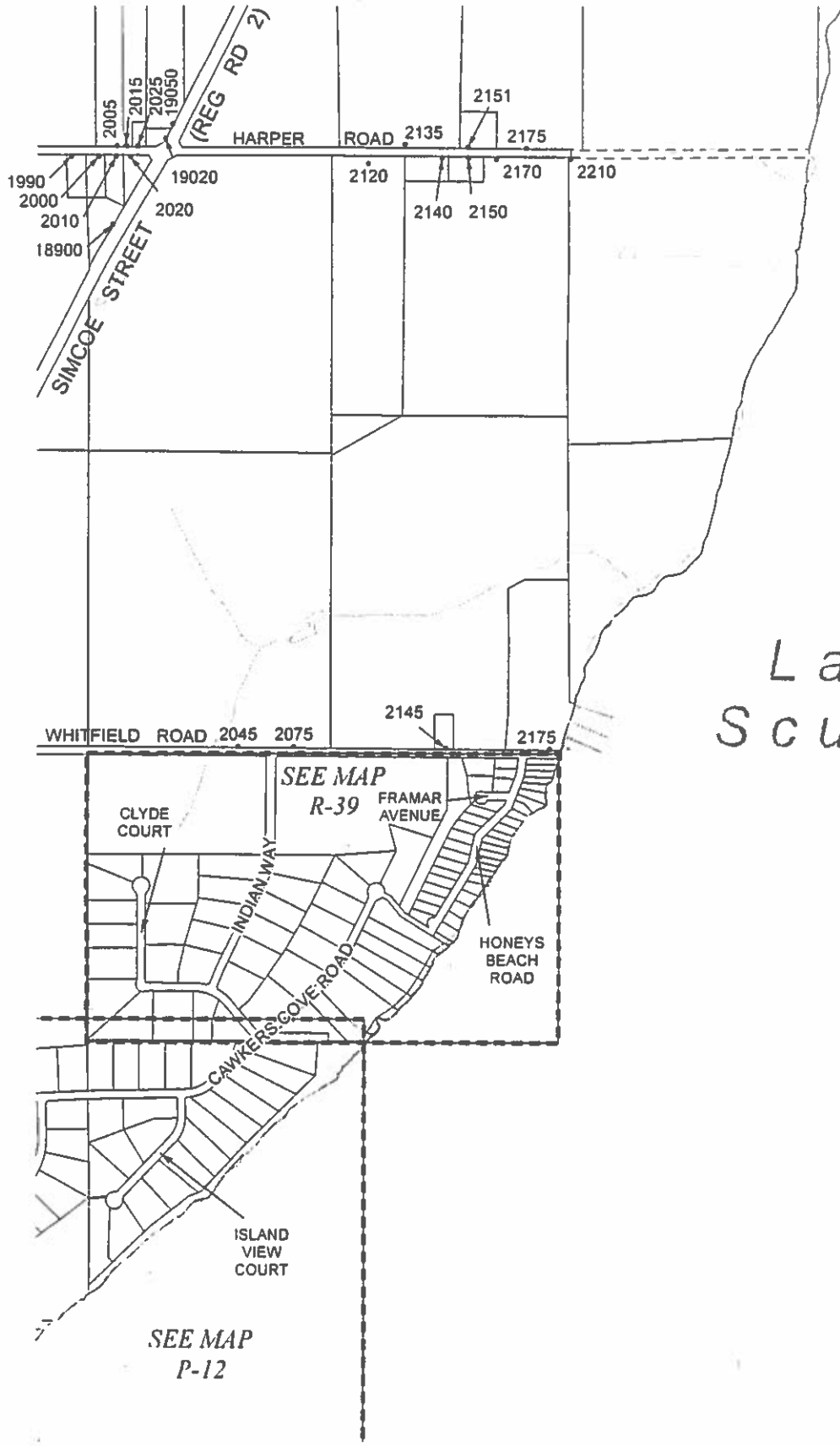
LOT 23

CON 10

CON 9

CON 8

SEE MAP R-20

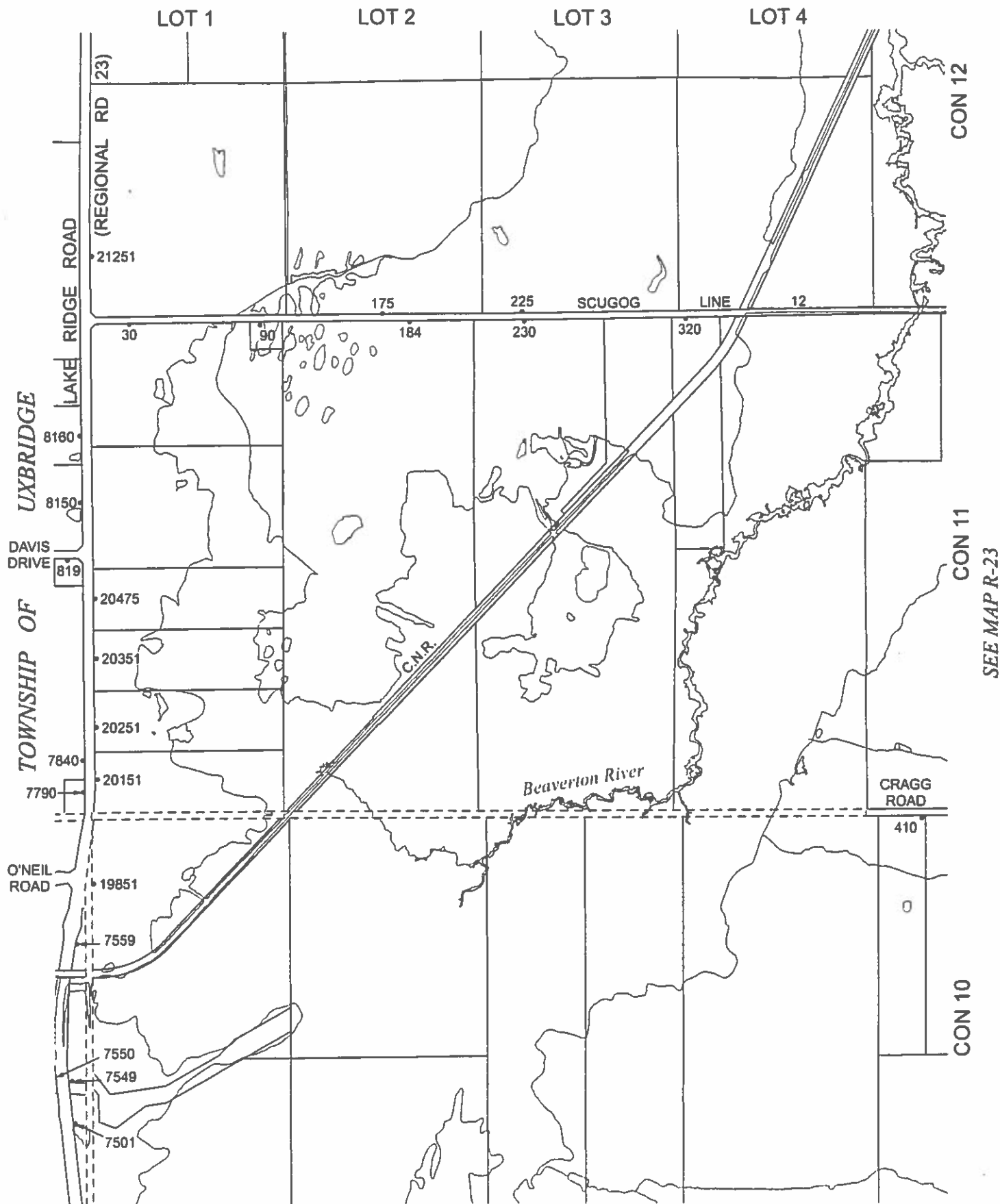


Lake
Scugog

SEE MAP
P-12

SEE MAP
R-39

SEE MAP R-28



SEE MAP R-16



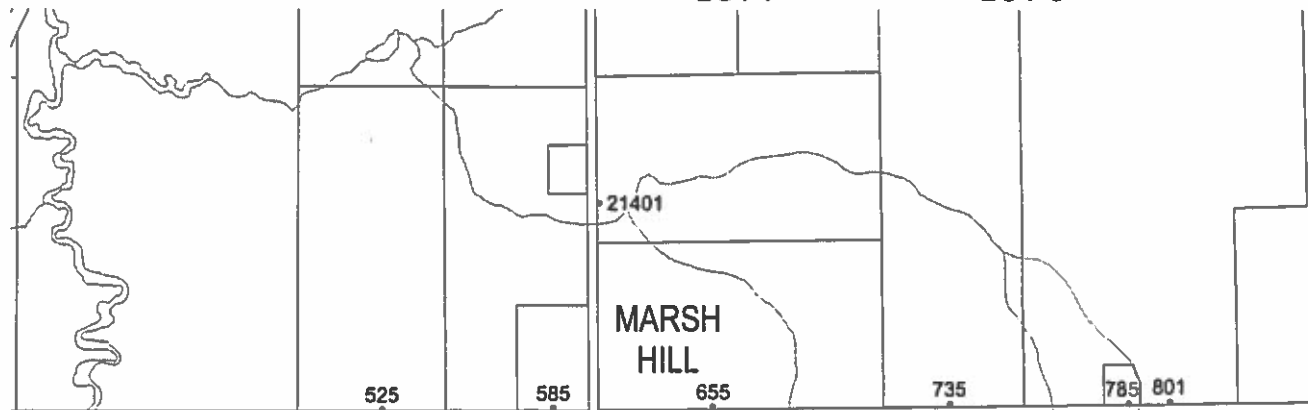
SEE MAP R-29

LOT 5

LOT 6

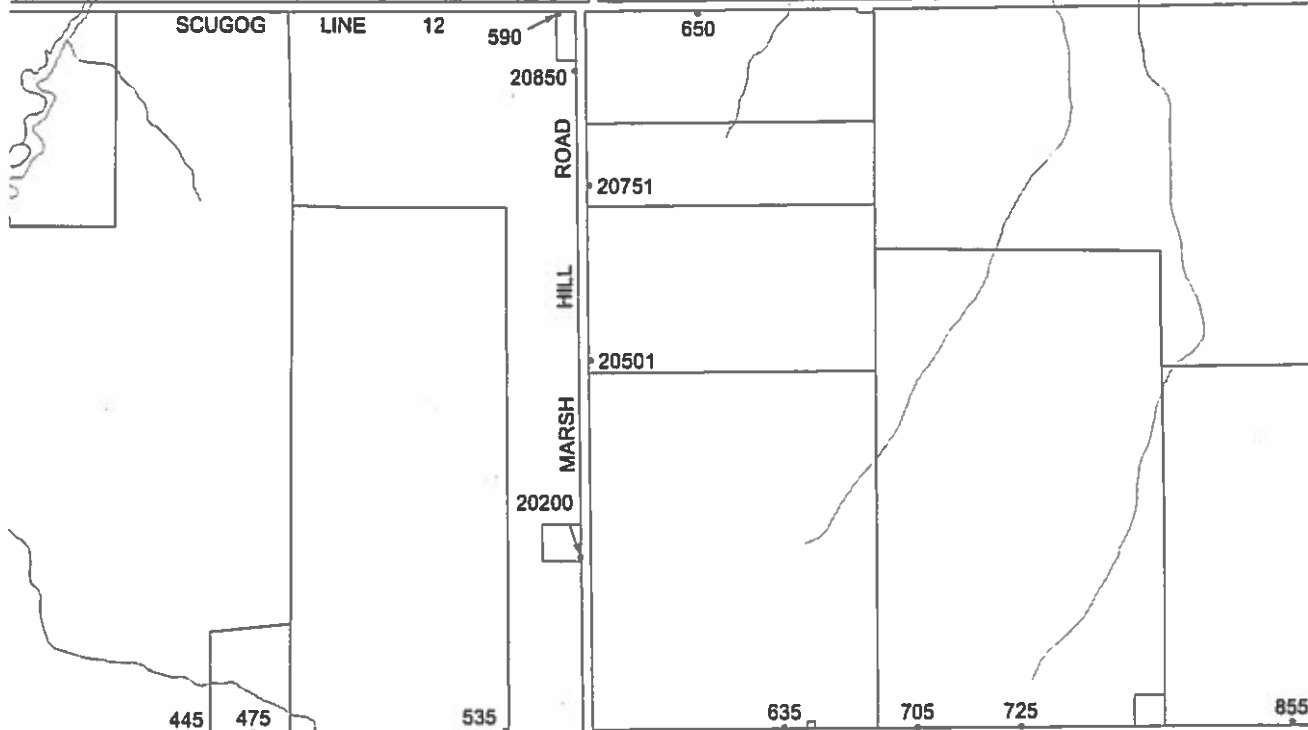
LOT 7

LOT 8



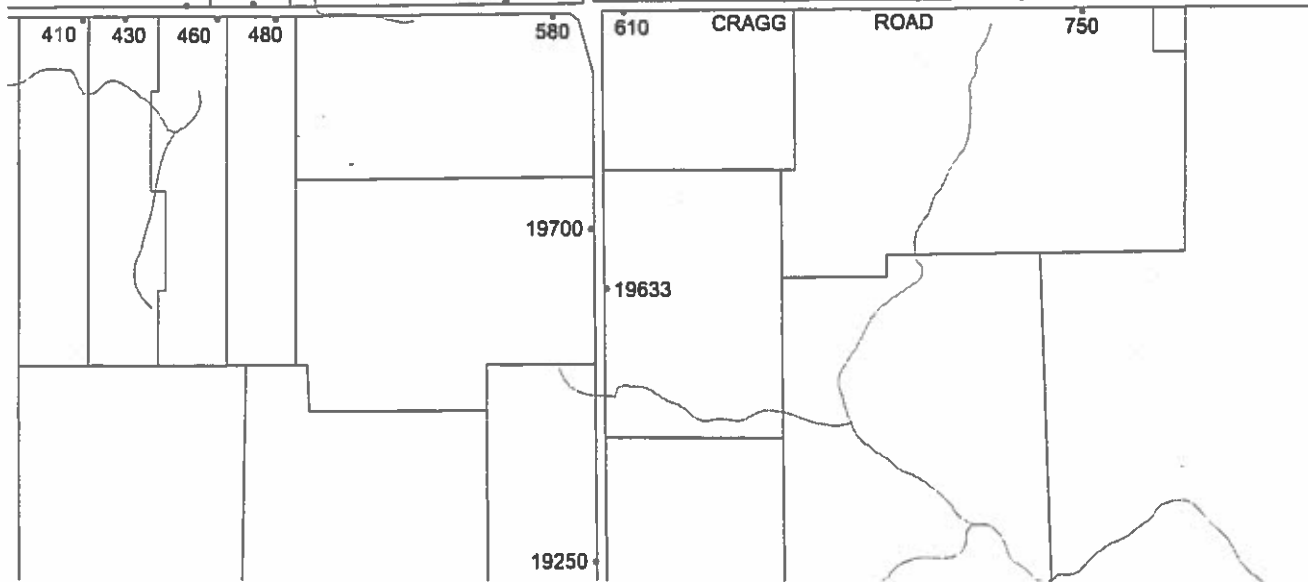
CON 12

SCUGOG LINE 12



CON 11

SEE MAP R-24



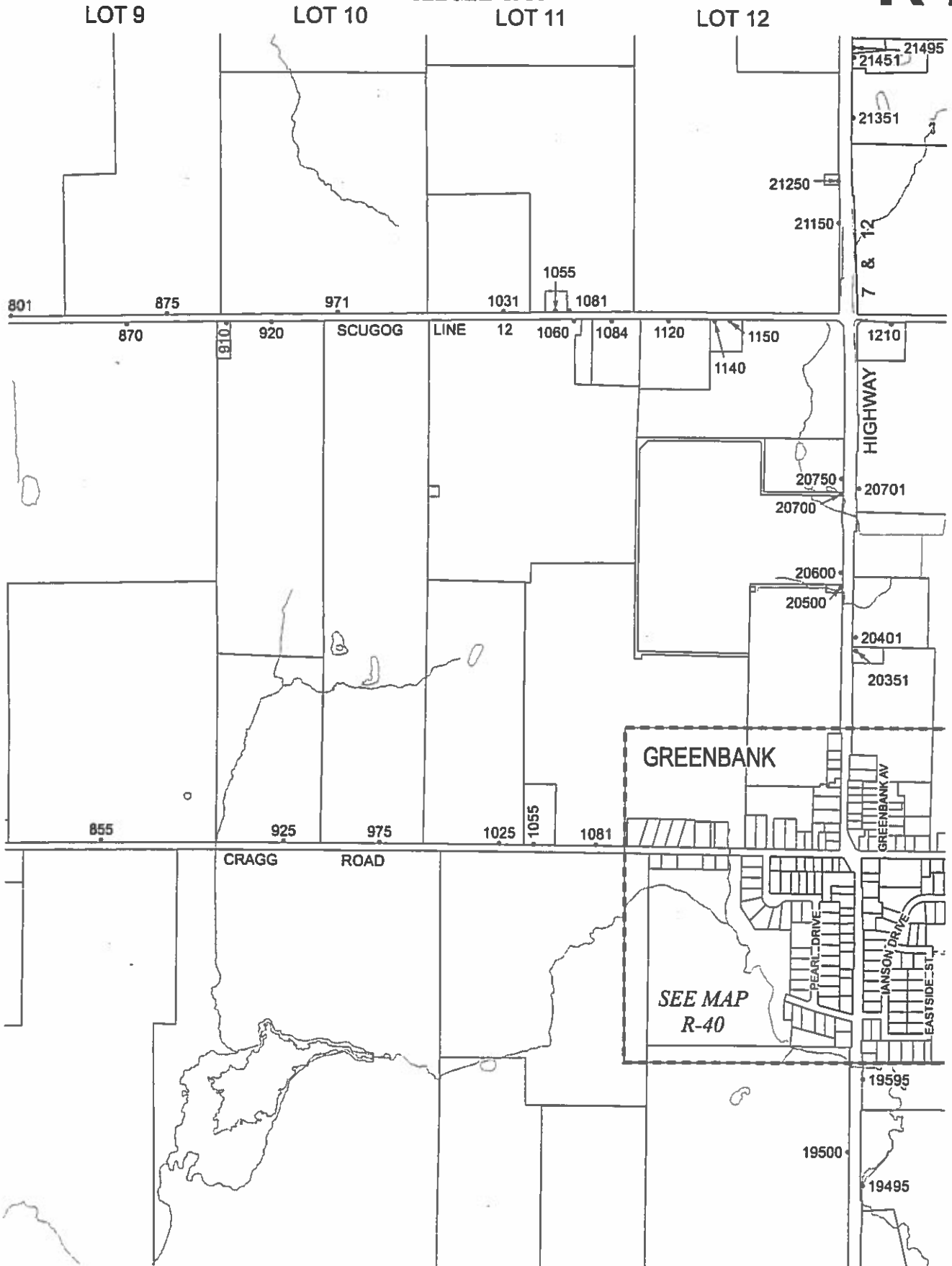
CON 10

SEE MAP R-17

SEE MAP R-22



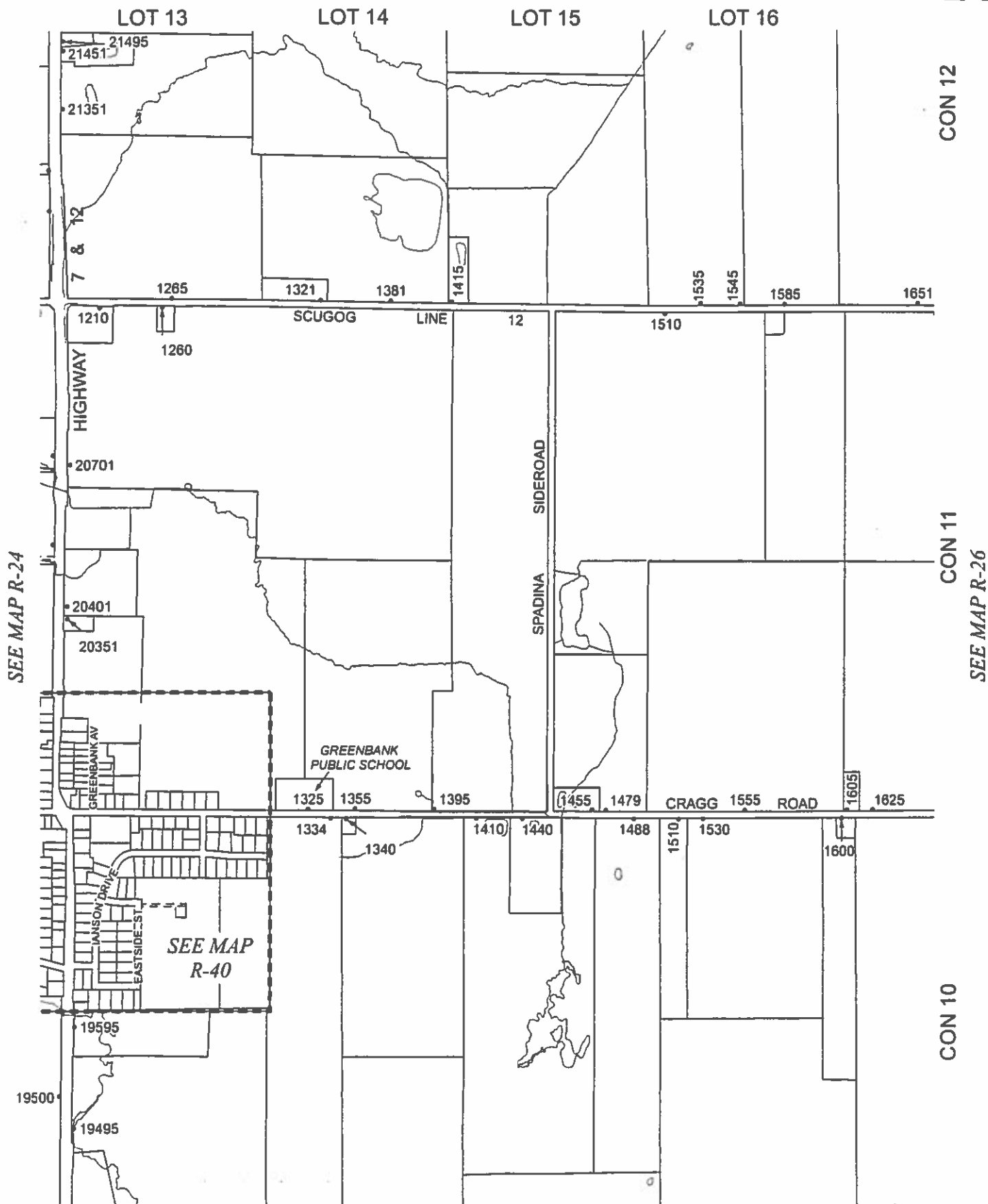
SEE MAP R-30



SEE MAP R-25



SEE MAP R-31



SEE MAP R-19



SEE MAP R-32

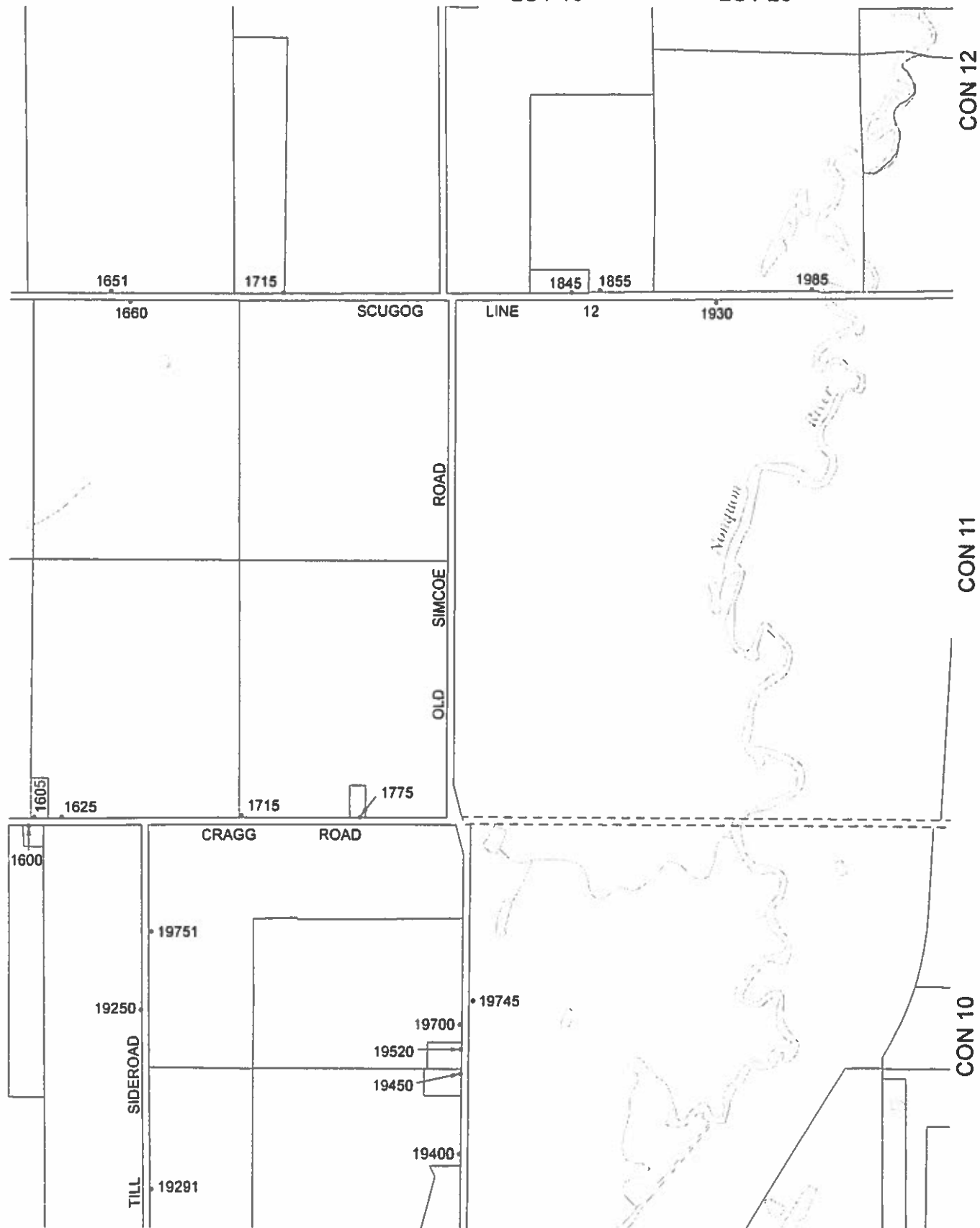
LOT 17

LOT 18

LOT 19

LOT 20

SEE MAP R-25



CON 12

CON 11

SEE MAP R-27

CON 10

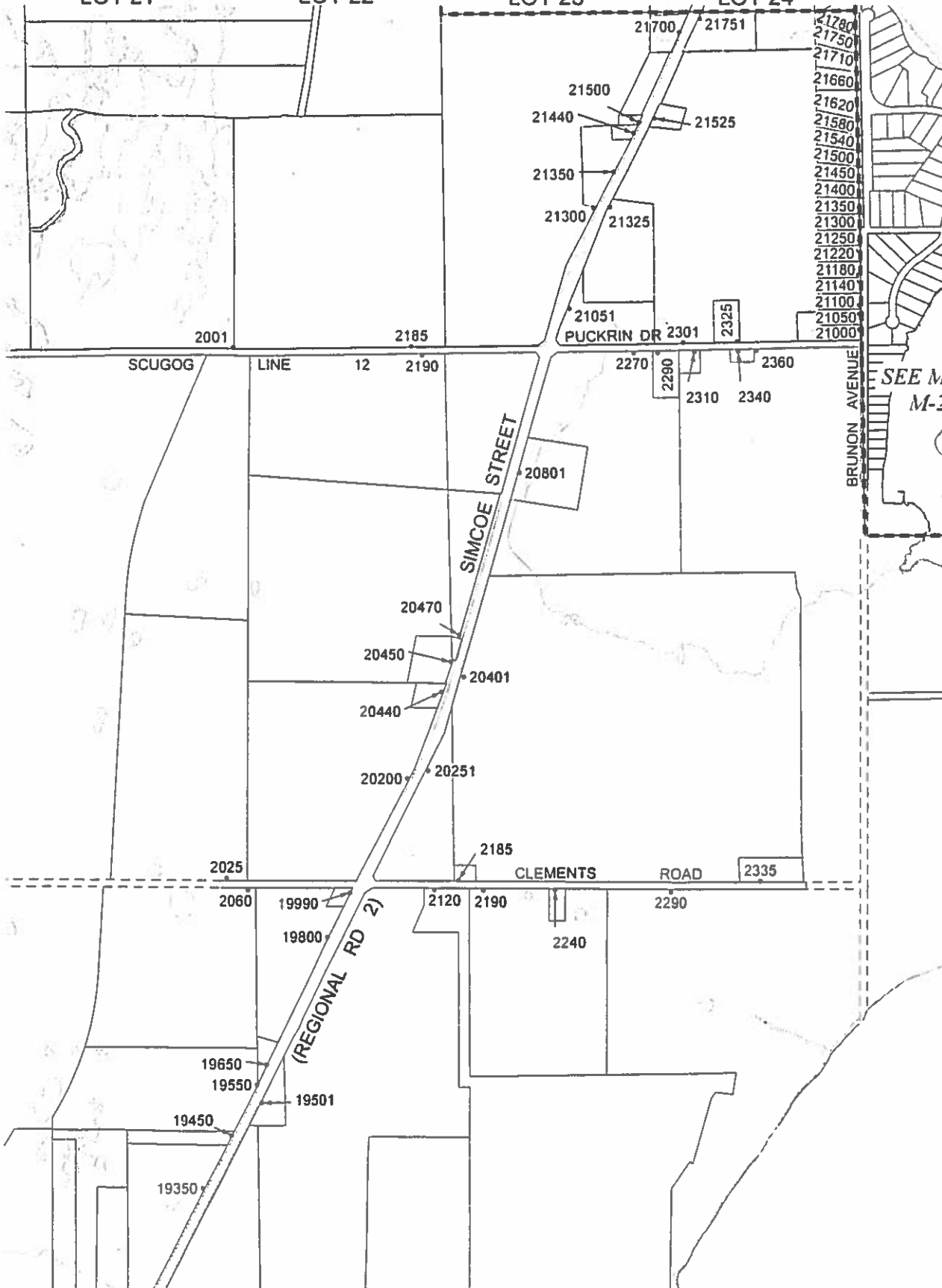
SEE MAP R-20



R-27

SEE MAP R-33
LOT 21 LOT 22

SEE MAP R-42
LOT 23 LOT 24



CON 12

CITY OF KAWARTHA LAKES

CON 11

CON 10

SEE MAP M-2

SEE MAP R-26

SEE MAP R-21



TOWNSHIP OF BROCK

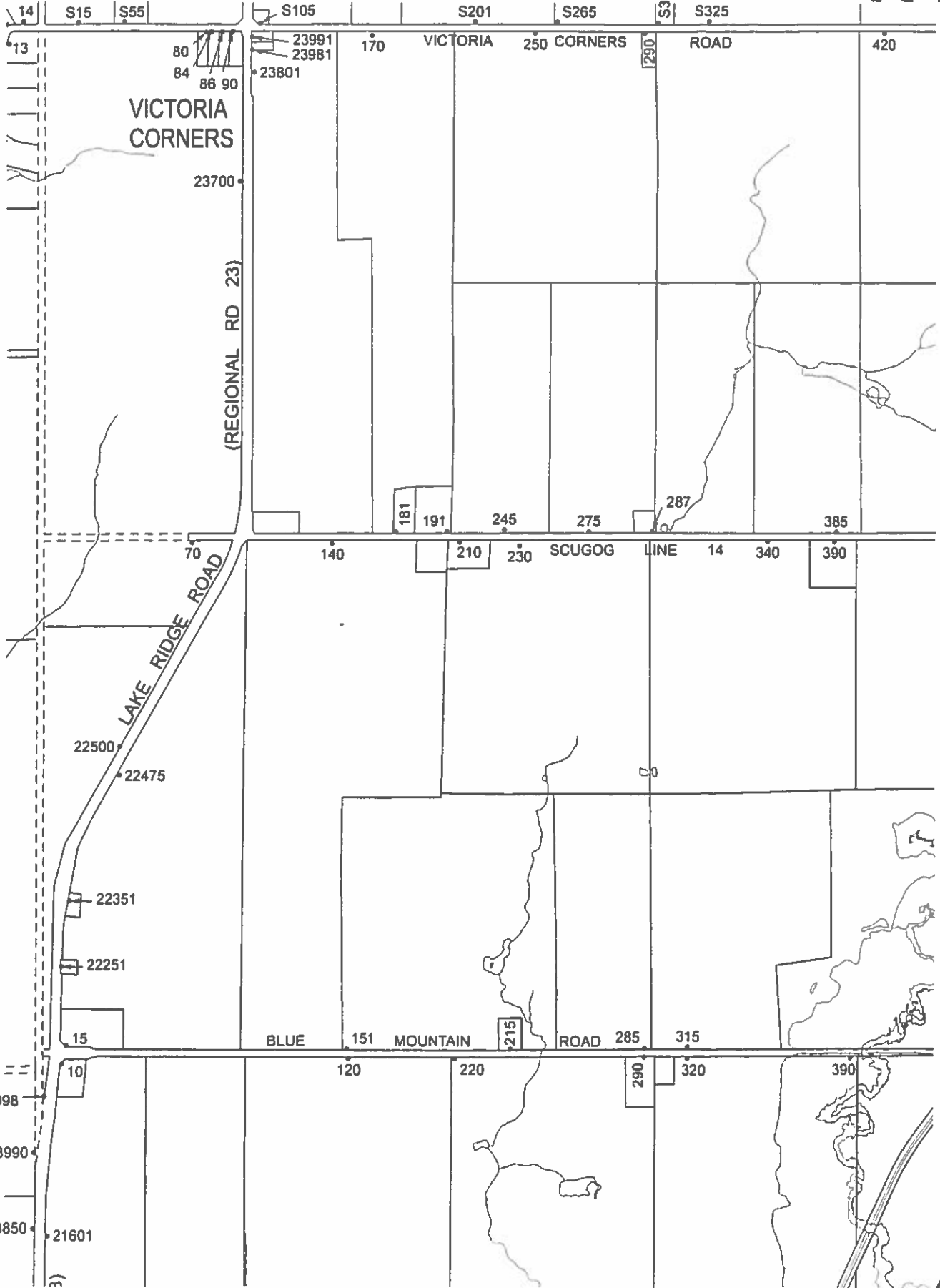
R-28

LOT 1

LOT 2

LOT 3

LOT 4



TOWNSHIP OF UXBRIDGE

CON 14

CON 13

CON 12

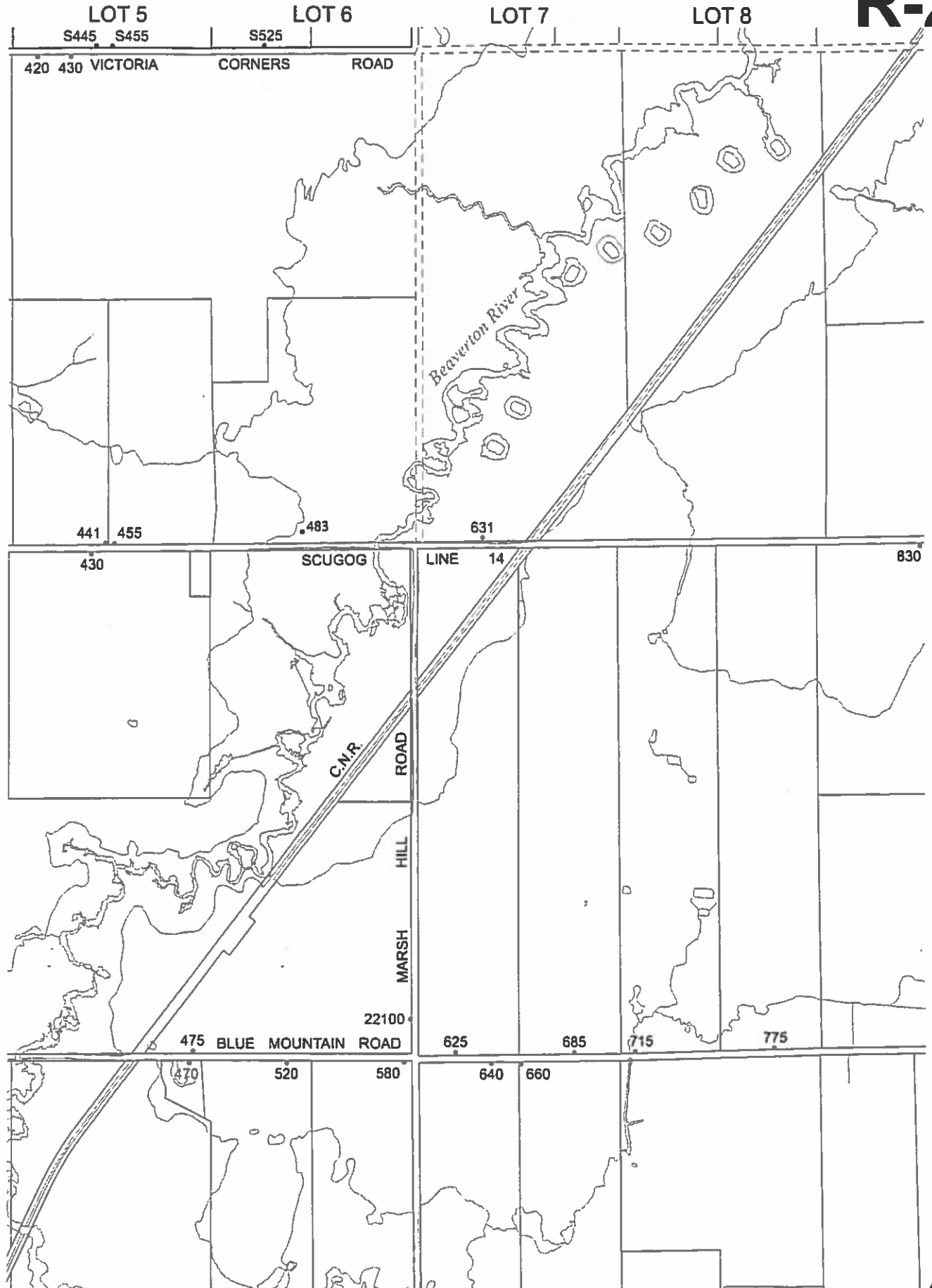
SEE MAP R-29

SEE MAP R-22



TOWNSHIP OF BROCK

R-29



SEE MAP R-28

SEE MAP R-30

SEE MAP R-23



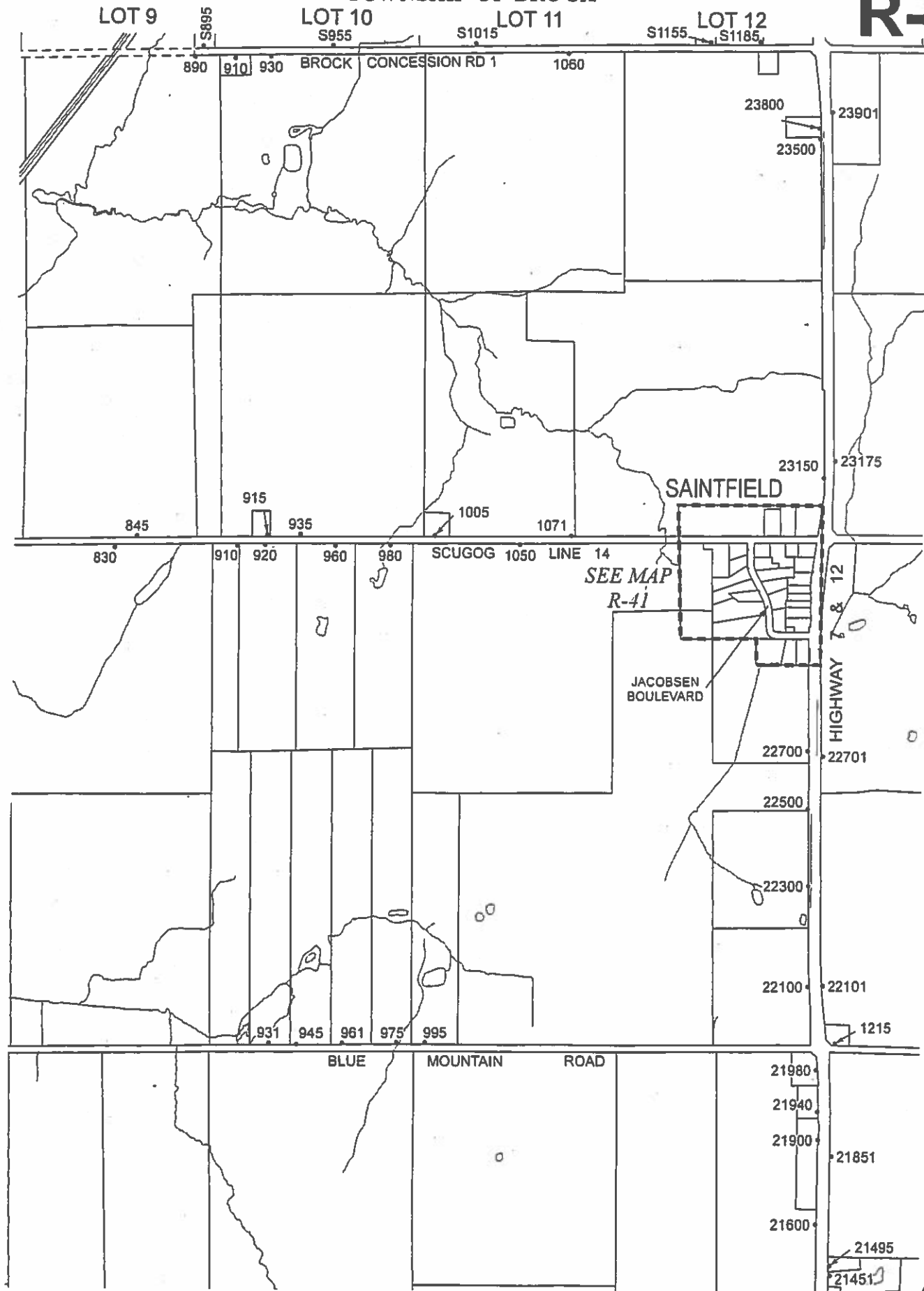
CON 14

CON 13

CON 12

TOWNSHIP OF BROCK

R-30



SEE MAP R-29

SEE MAP R-41

CON 14

SEE MAP R-31

CON 13

CON 12

SEE MAP R-24

TOWNSHIP OF BROCK

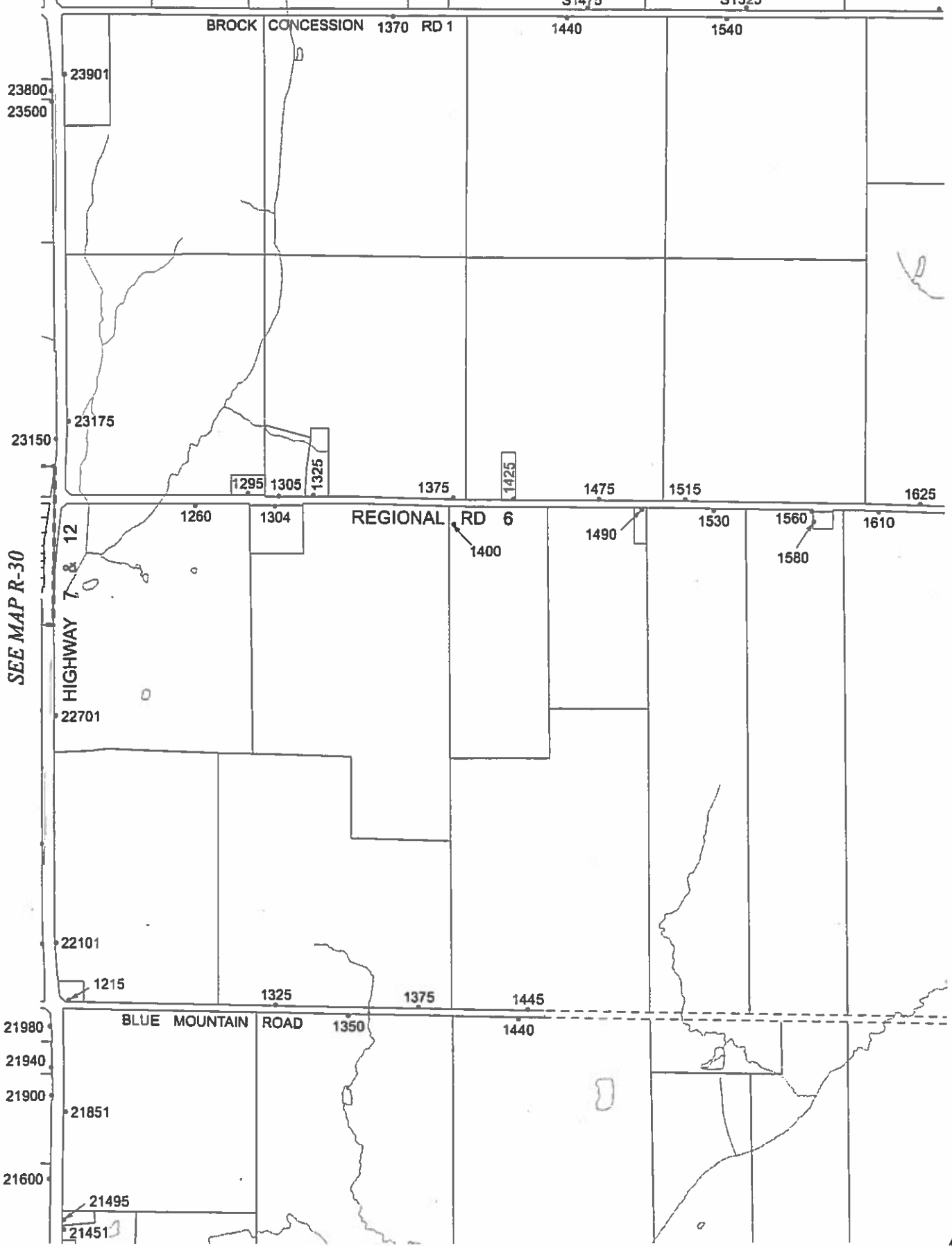
R-31

LOT 13

LOT 14

LOT 15
S1475

LOT 16
S1525



SEE MAP R-30

SEE MAP R-32

SEE MAP R-25



TOWNSHIP OF BROCK

R-32

LOT 17

LOT 18

LOT 19

LOT 20

S1645

S1665

S1845

S1875

S1905

1680

BROCK 1770 CONCESSION

RD 1

1890

1940

2020

1880

23801

23601

23451

23301

1625

1745

1785

1855

1915

1975

CON 14

SEE MAP R-31

1610

1720

1770

REGIONAL RD 6

1910

1954

2010

SIMCOE ROAD

22701

1900

SEE MAP R-33

OLD

22100

CON 13

1745

DURWARD

1750

ROAD

1910

21701

CON 12

SEE MAP R-26



TOWNSHIP OF BROCK

R-33

LOT 21

LOT 22

LOT 23

LOT 24

S2065

S2095

S2145

S2185

S2225

S2315

2020

2090

2140

2170

2230

BROCK CONCESSION RD 1

23900

23400

STREET

SIMCOE

3 HIGH PARK ROAD 10

CON 14

SEE MAP M-1

2161

LIMOSANO STREET

1975

2055

REGIONAL RD 6

6

2191

SEE MAP M-3

SEE MAP R-32

2010

2050

2090

2130

2150

SEAGRAVE

ISABELLA COURT

SEE MAP R-42

CON 13

CITY OF KAWARTHA LAKES

CORVELL STREET

RIVER STREET

SIMCOE STREET

(REGIONAL RD 2)

BANK RD

River

RIVER STREET

COOKSON LANE

MEADOW GREEN COURT

SEE MAP M-2

2192

CON 12

21700

21751

21780

21750

21710

21660

21500

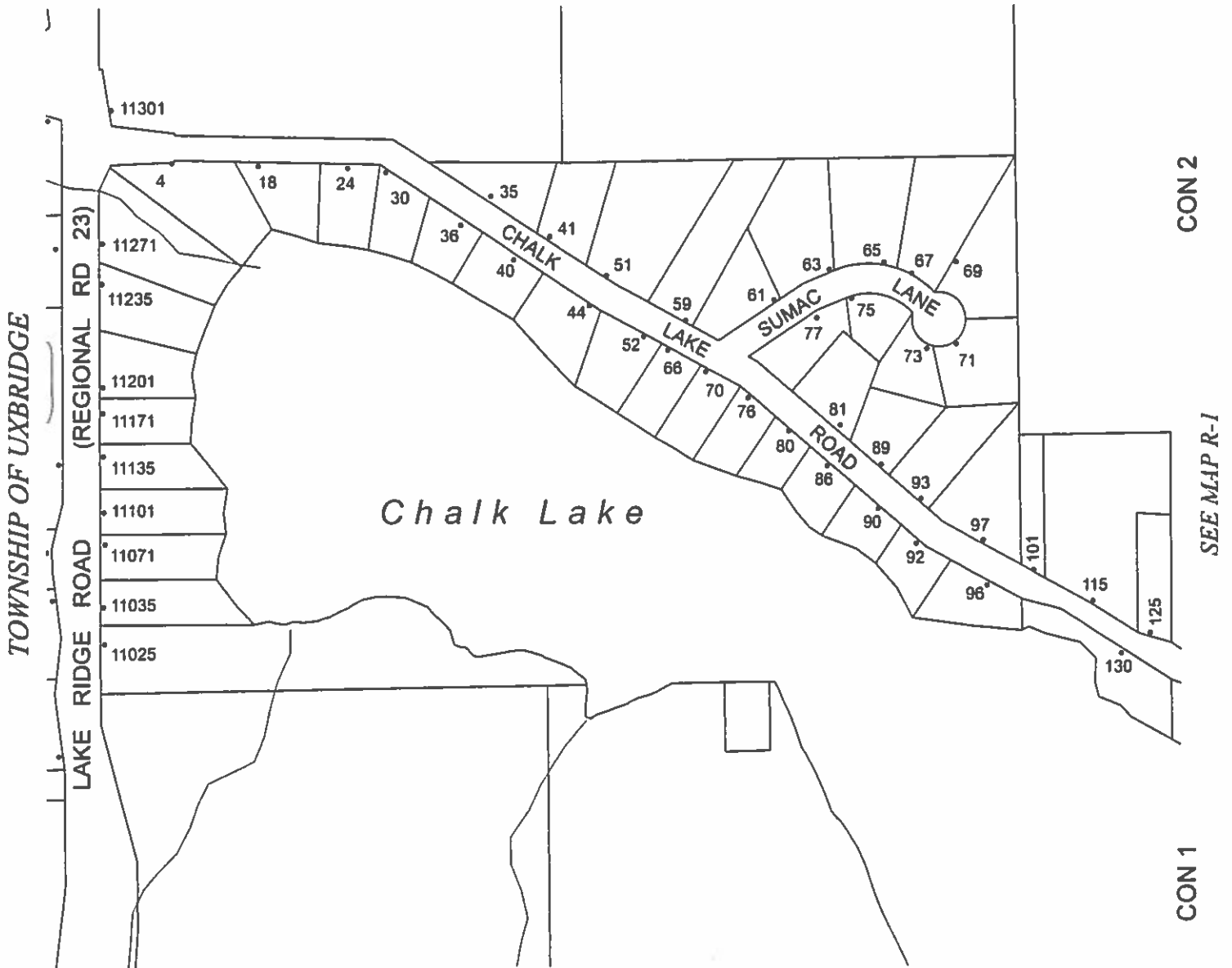
SEE MAP R-27

Nonquon



LOT 1

SEE MAP R-1



CON 2

SEE MAP R-1

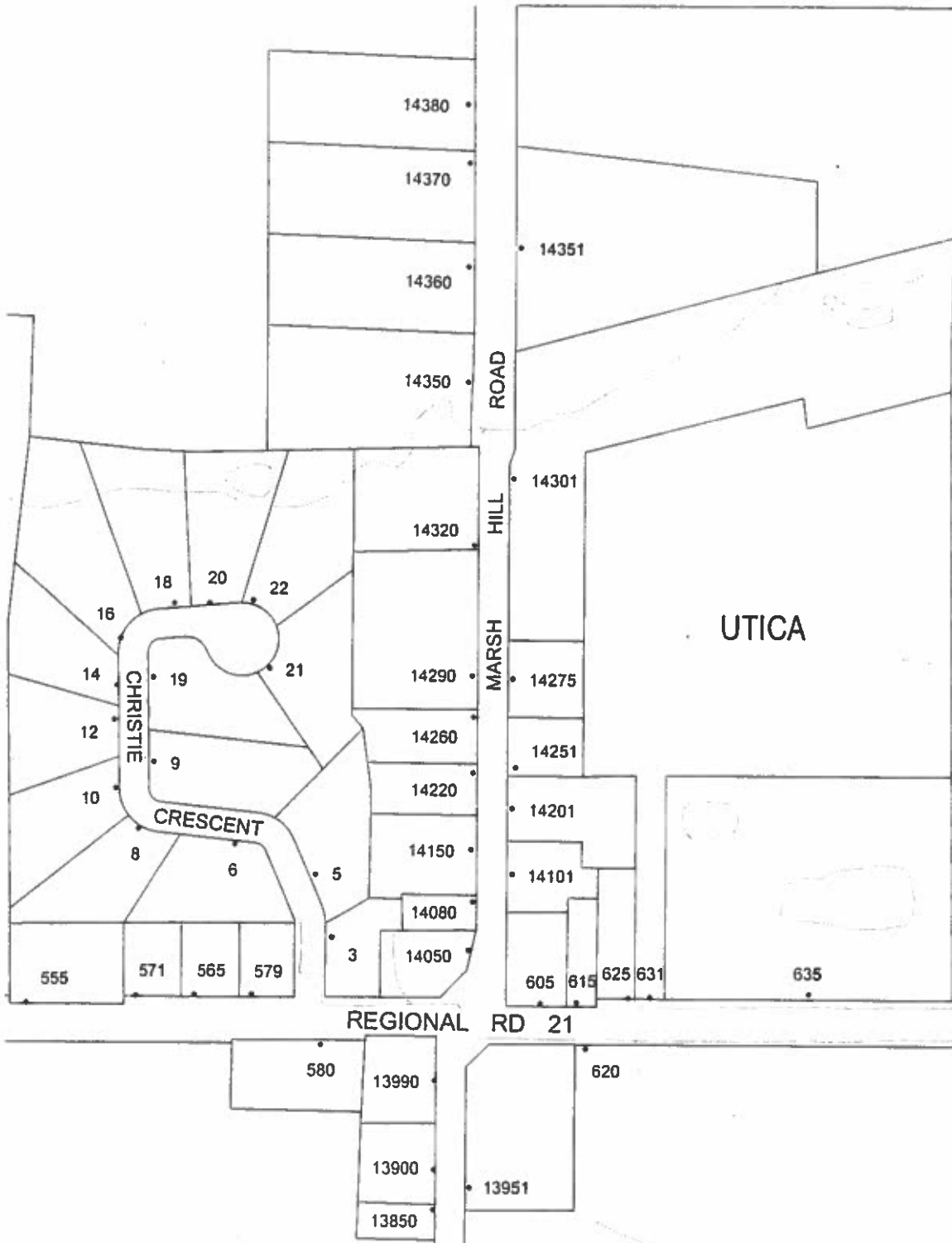
CON 1

SEE MAP R-1

LOT 6

LOT 7

SEE MAP R-8



CON 5

SEE MAP R-8

CON 4



R-36

SEE MAP R-10
LOT 13

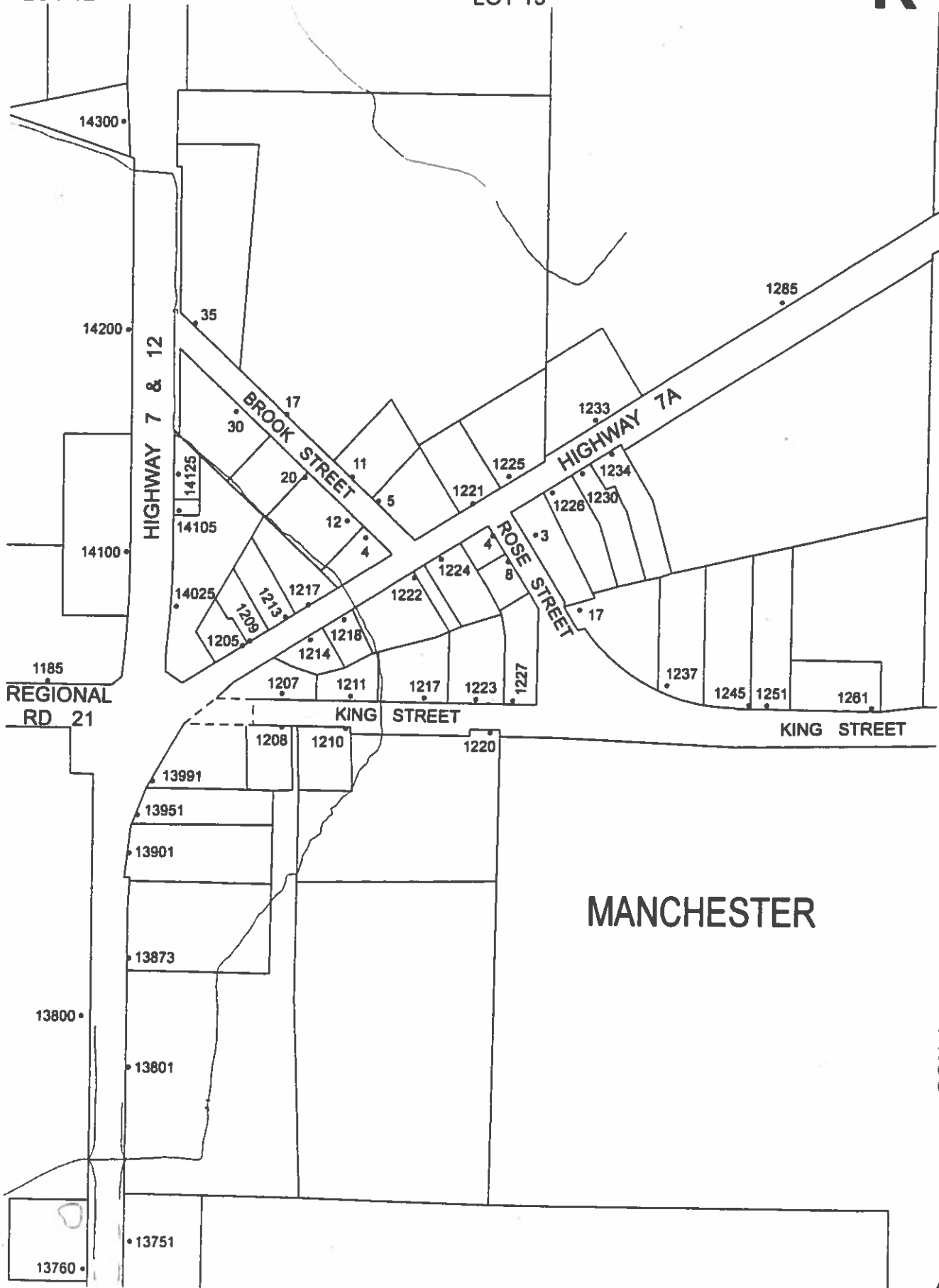
LOT 12

SEE MAP R-9

SEE MAP R-10

CON 5

CON 4

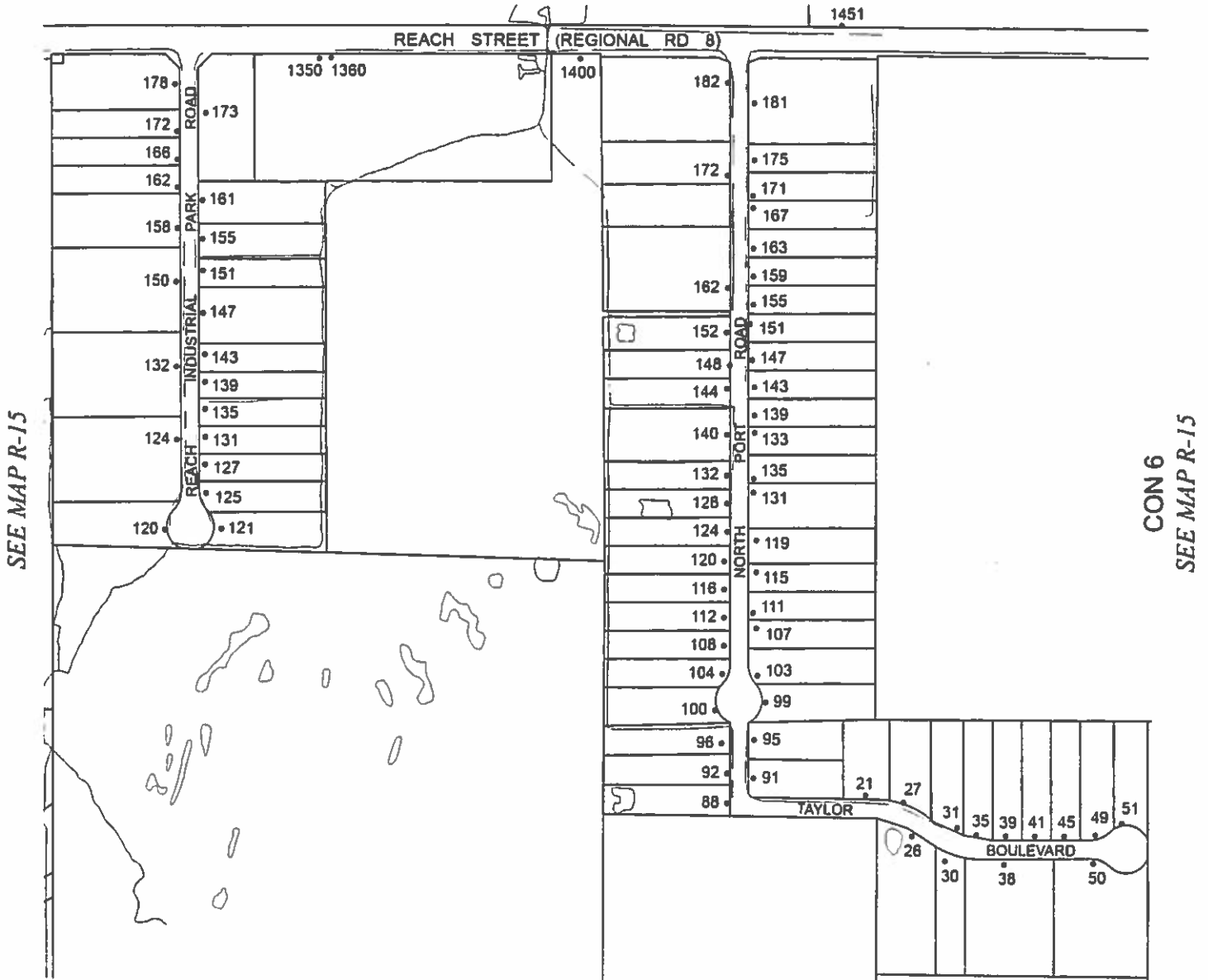


SEE MAP R-10

LOT 14

SEE MAP R-15

LOT 15



REACH INDUSTRIAL PARK / NORTH PORT INDUSTRIAL PARK

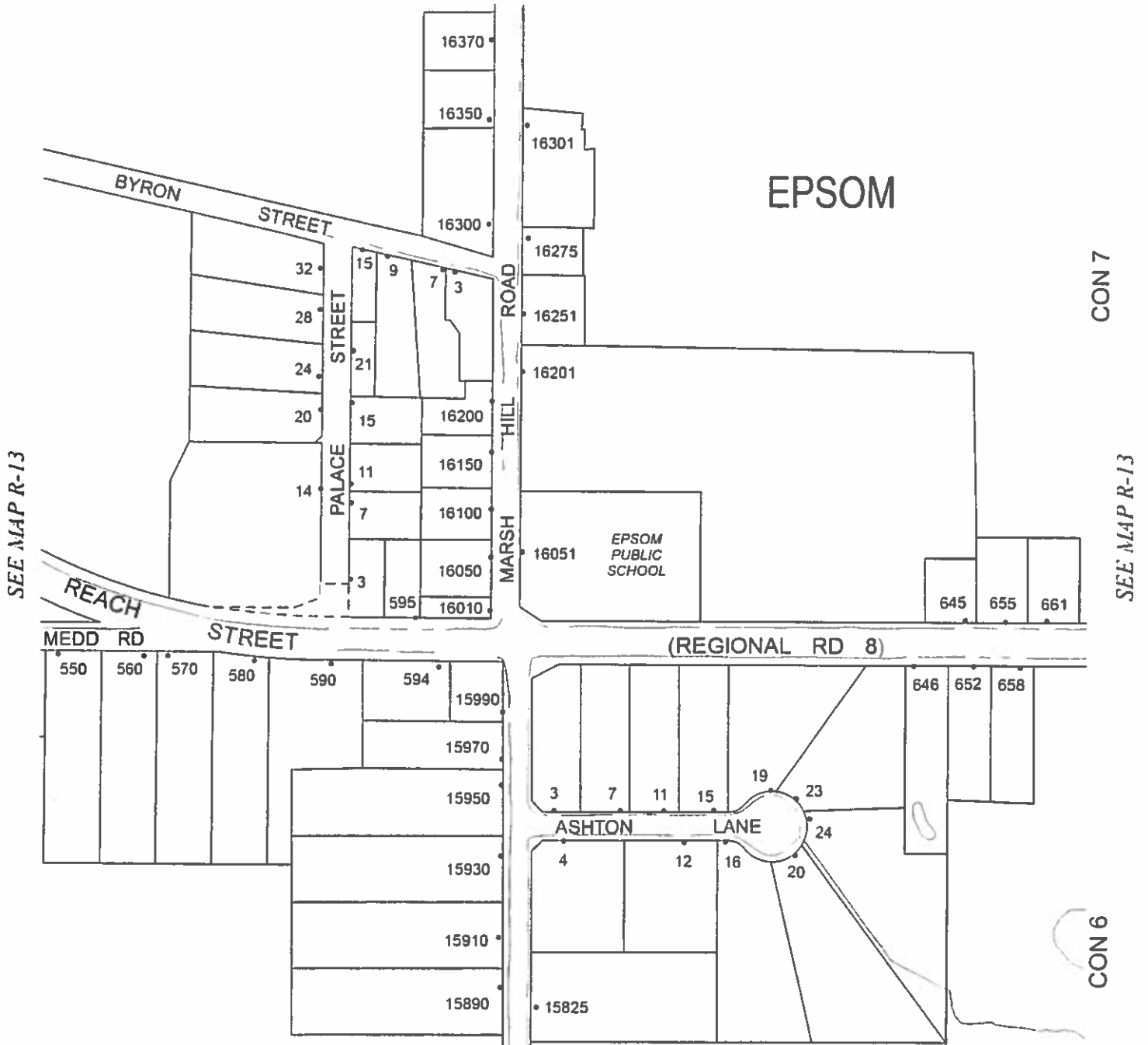
SEE MAP R-15



LOT 6

SEE MAP R-13

LOT 7



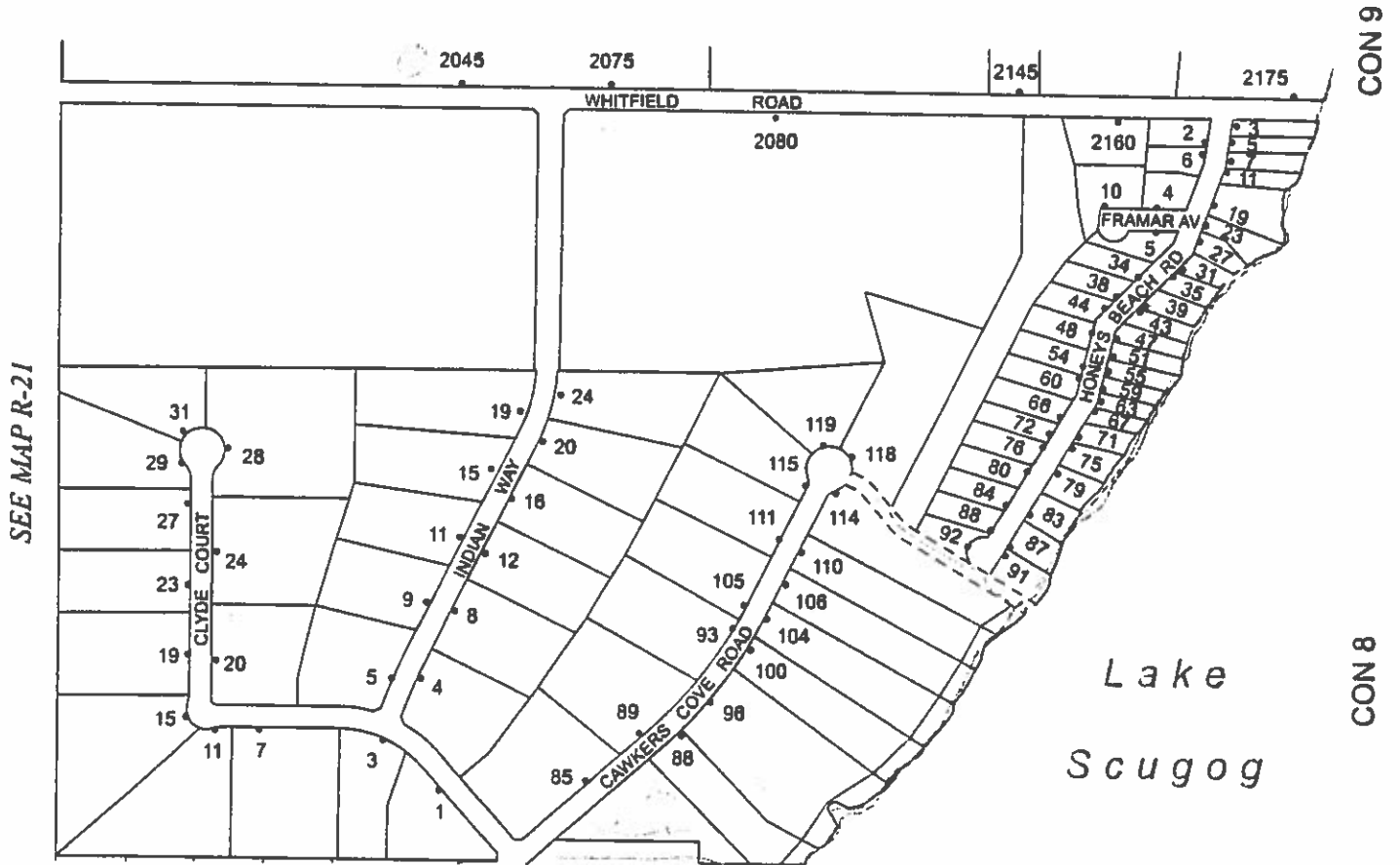
SEE MAP R-13



LOT 21

SEE MAP R-21

LOT 22

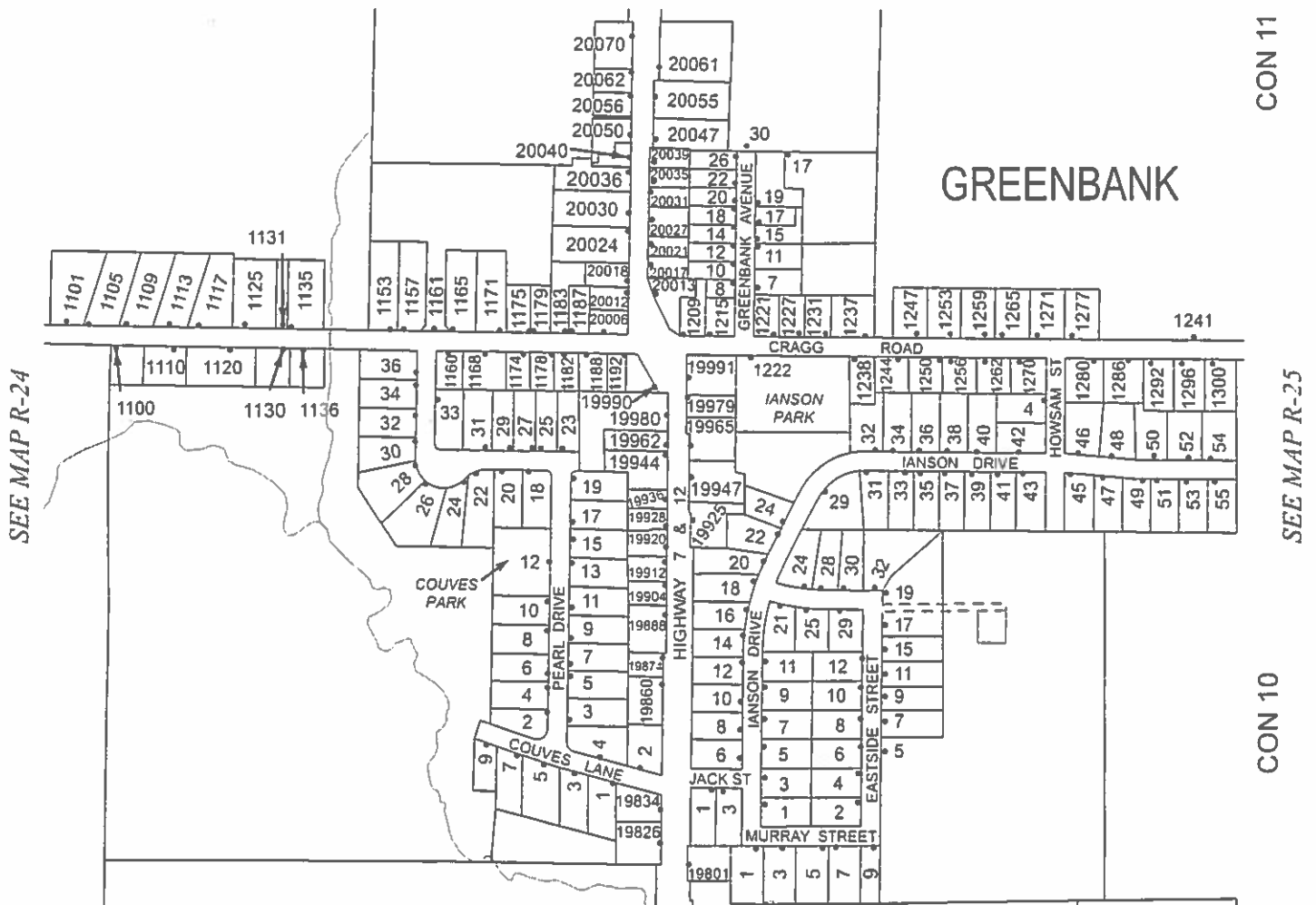


SEE MAP R-21

SEE MAP R-12

SEE MAP R-24
LOT 12

SEE MAP R-25
LOT 13



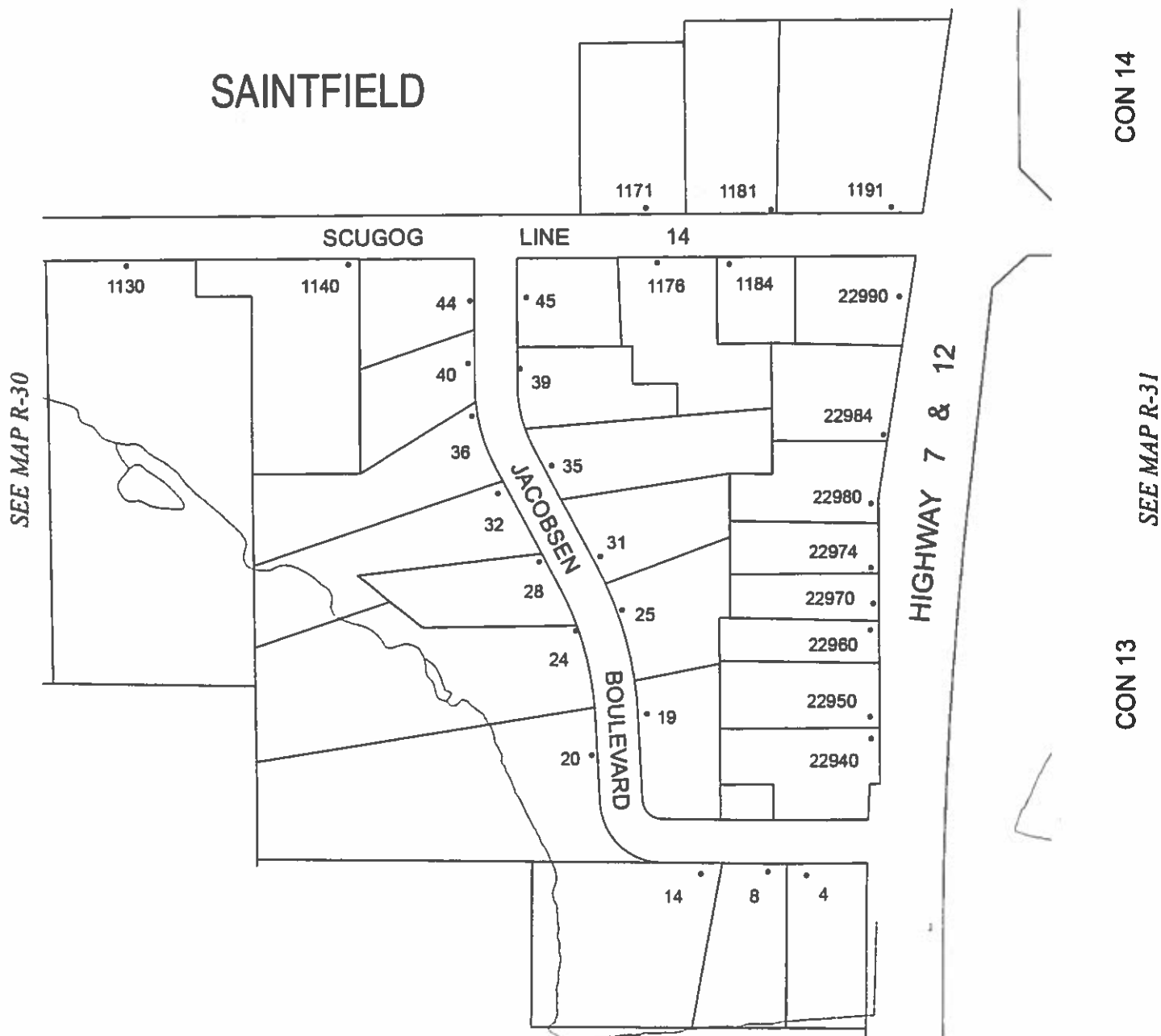
SEE MAP R-24

SEE MAP R-25



SEE MAP R-30
LOT 12

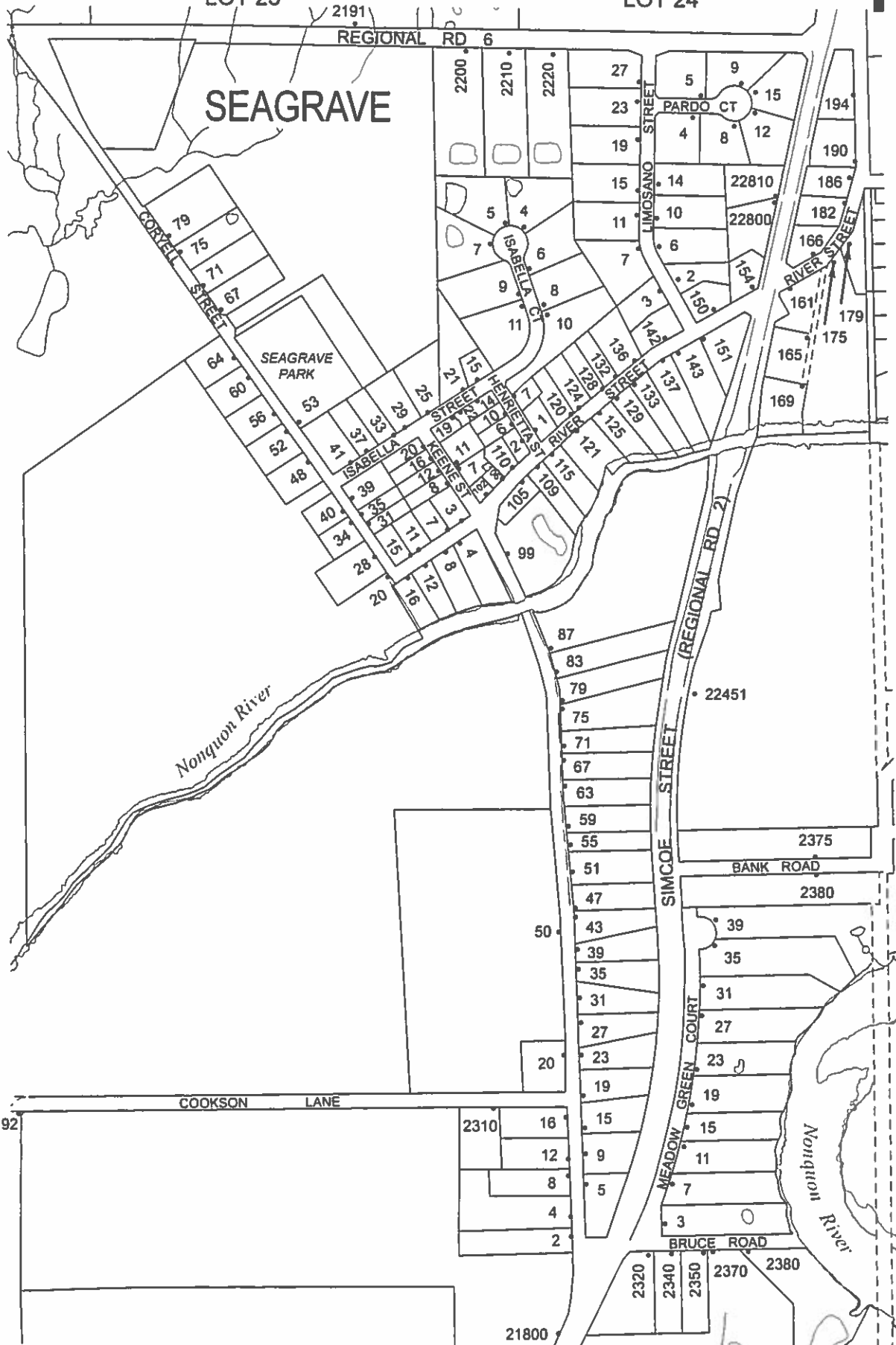
SAINTFIELD



SEE MAP R-33

LOT 23

LOT 24

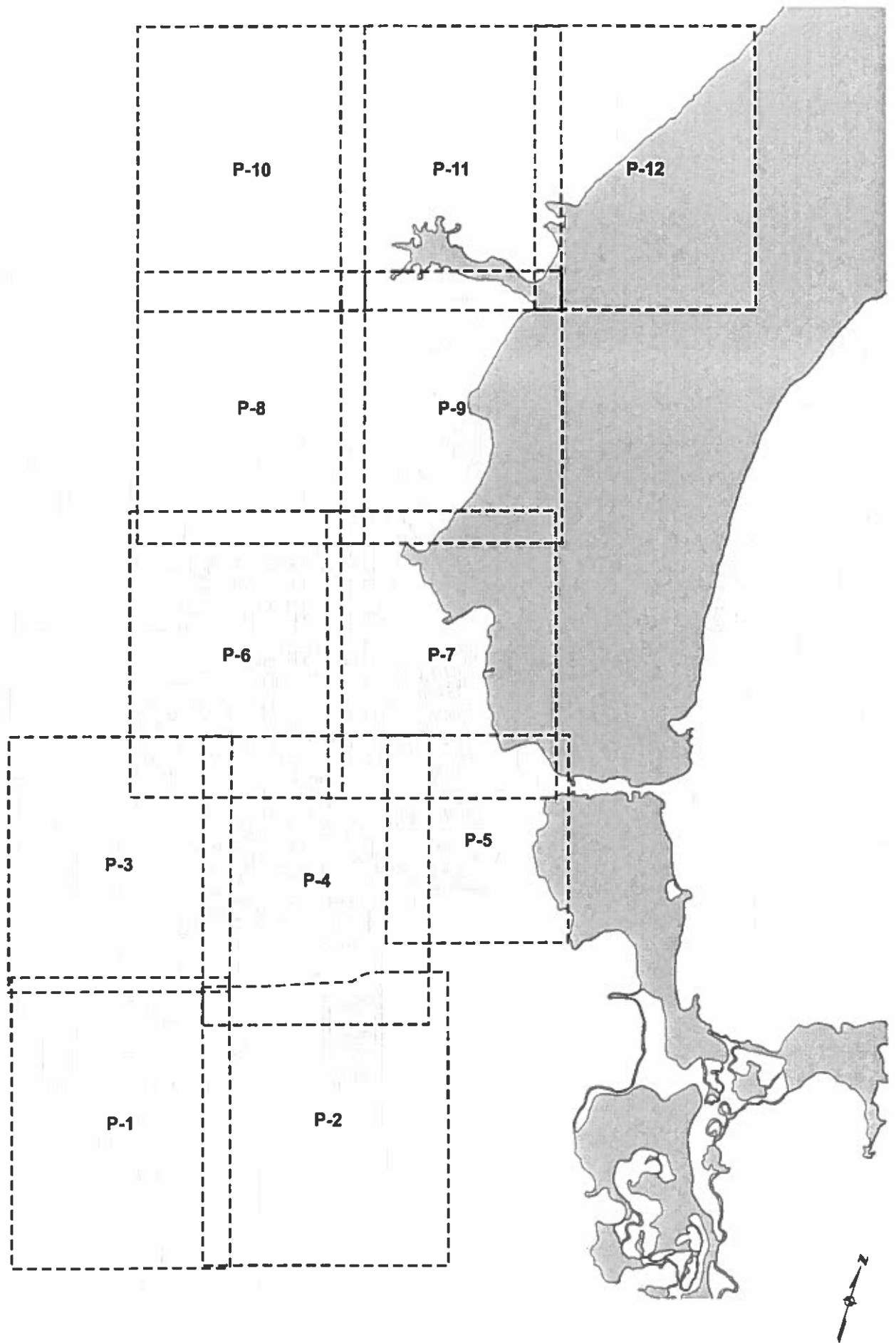


SEE MAP R-33

CON 13
SEE MAP M-3
CITY OF KAWARTHA LAKES

CON 12
SEE MAP M-2

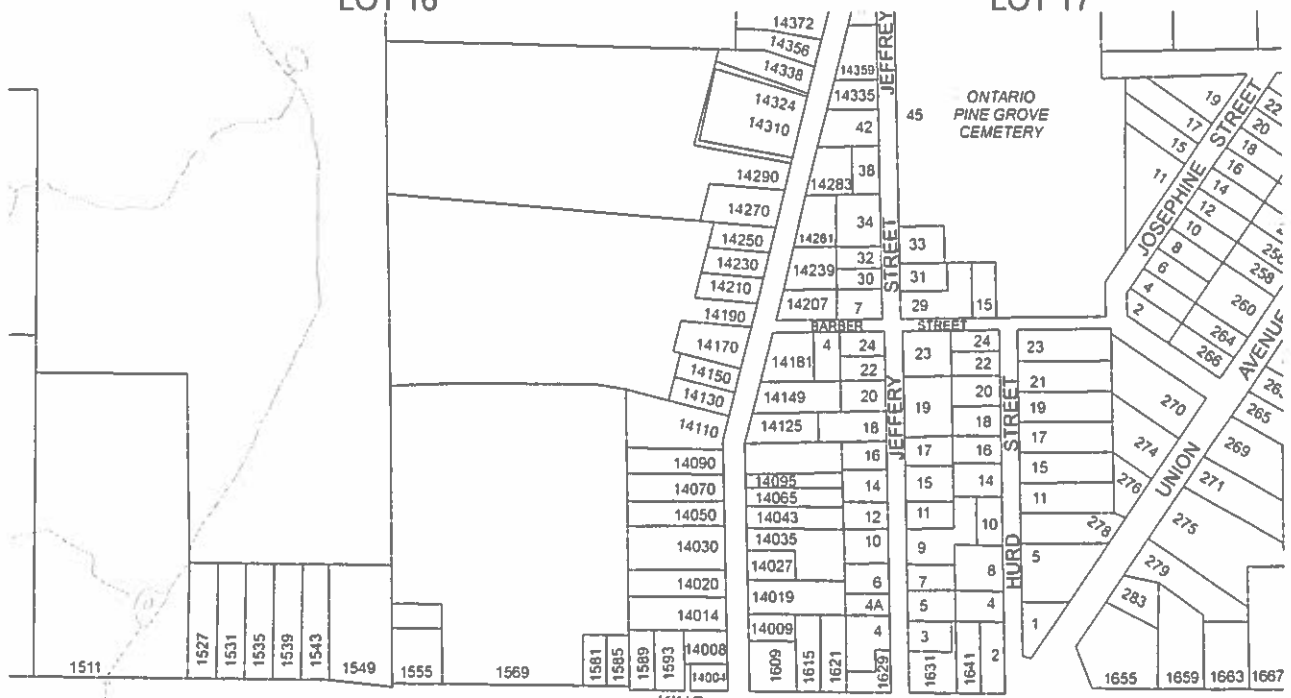
SEE MAP R-27



SEE MAP P-3

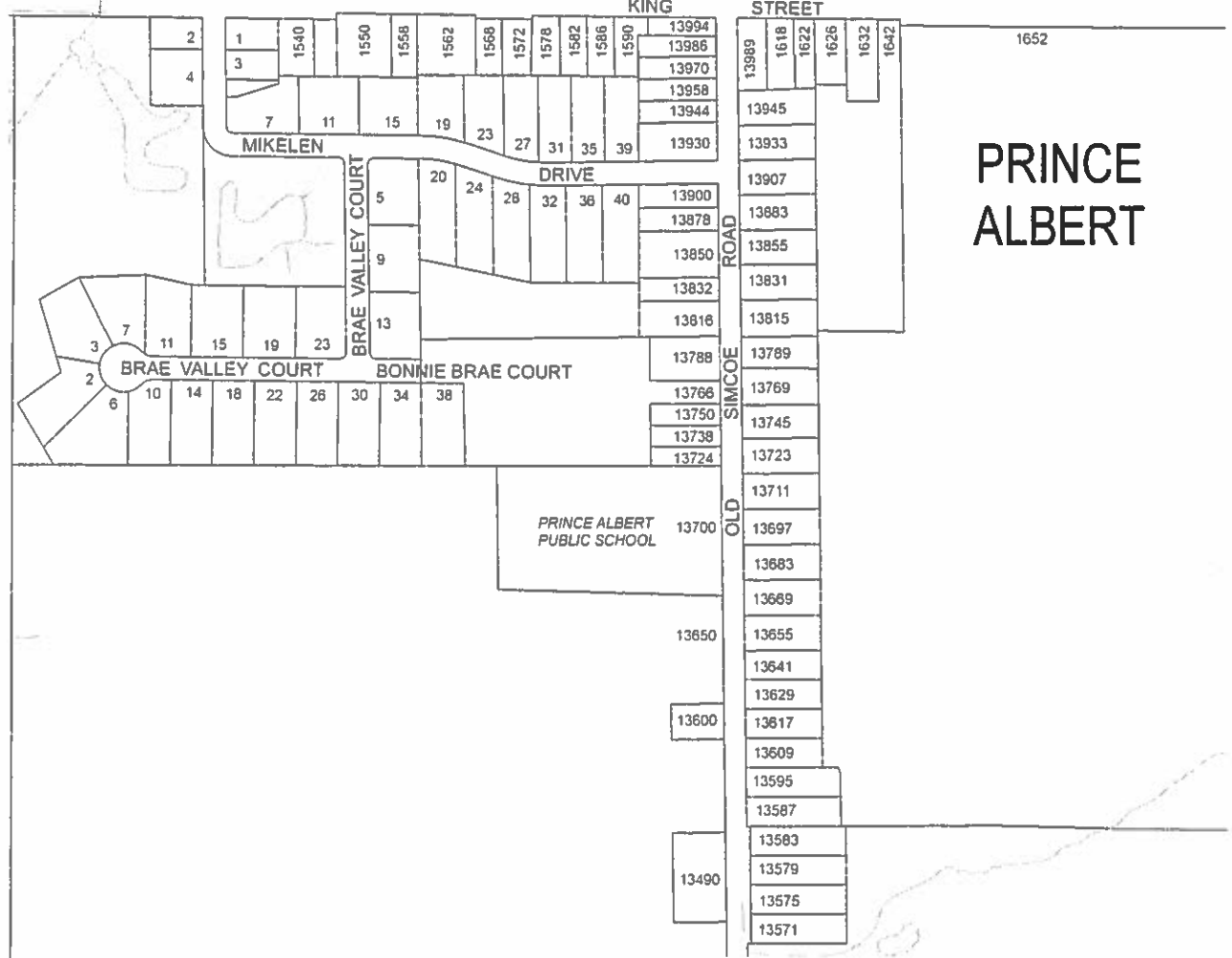
LOT 16

LOT 17



CON 5

SEE MAP R-10



SEE MAP P-2

CON 4

SEE MAP R-10

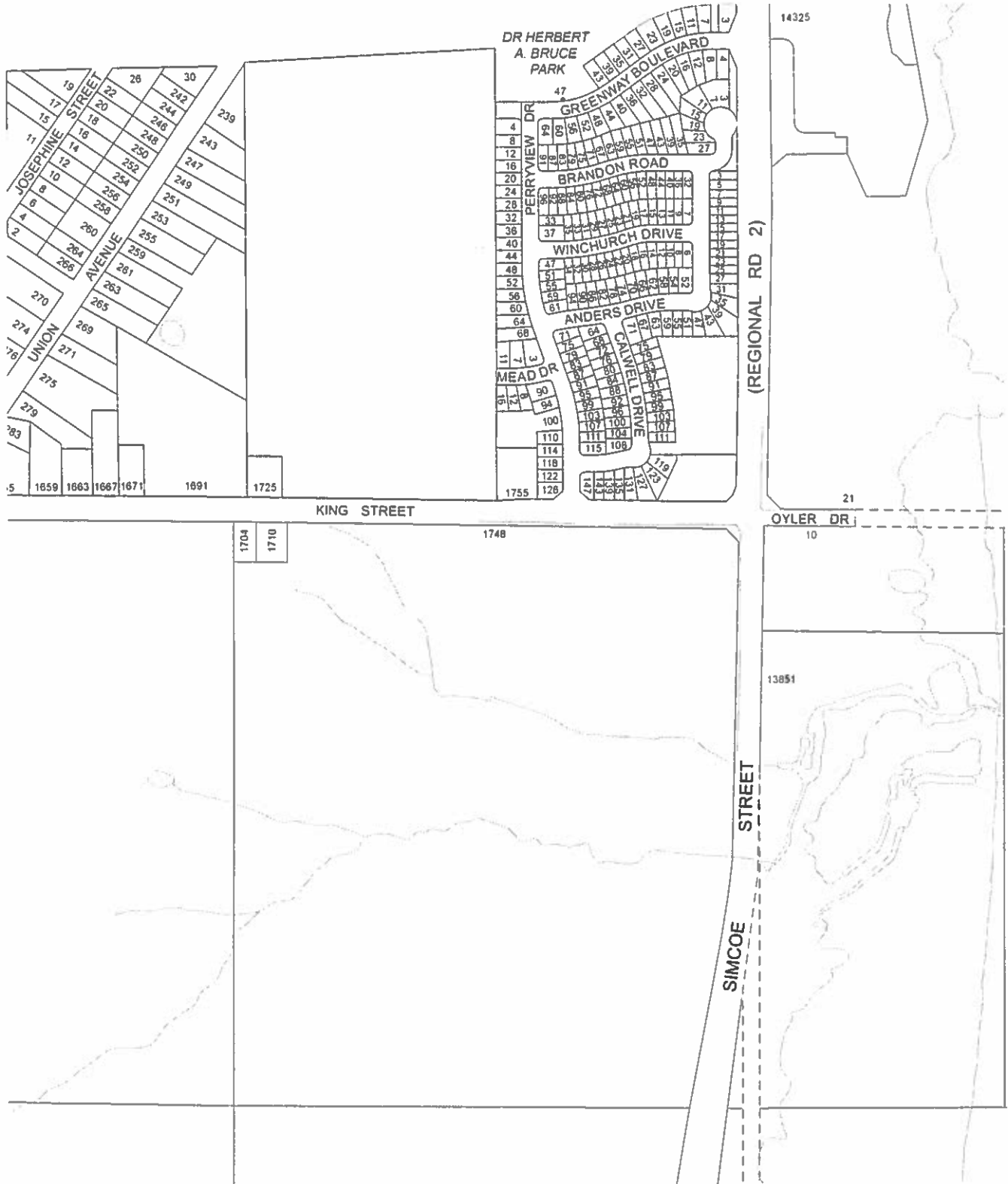
SEE MAP R-11



LOT 17

SEE MAP P-1
LOT 18

LOT 19



SEE MAP P-1

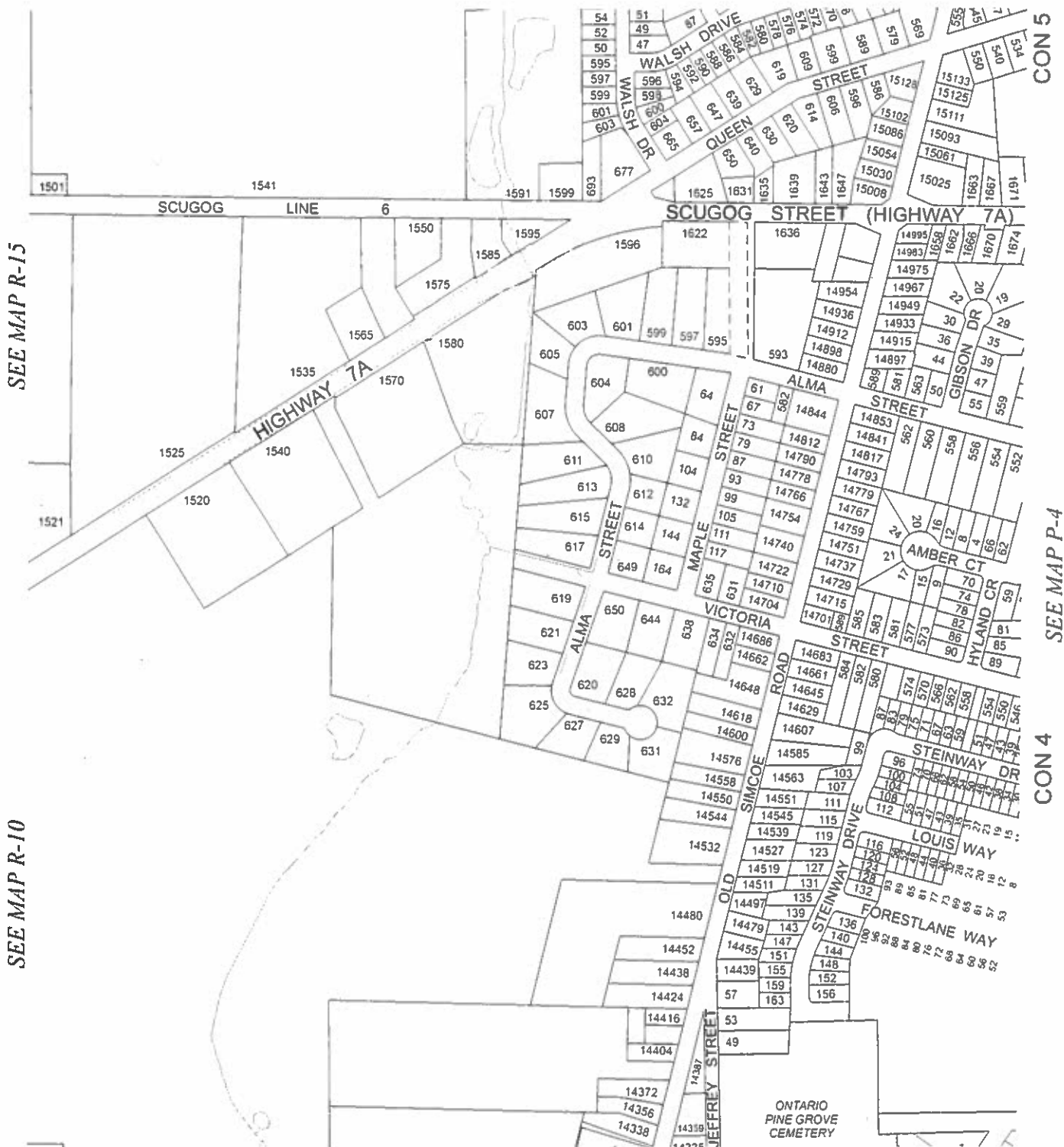
SEE MAP R-11

SEE MAP R-11



SEE MAP R-15
LOT 17

SEE MAP P-6
LOT 18



SEE MAP R-15

SEE MAP R-10

CON 5

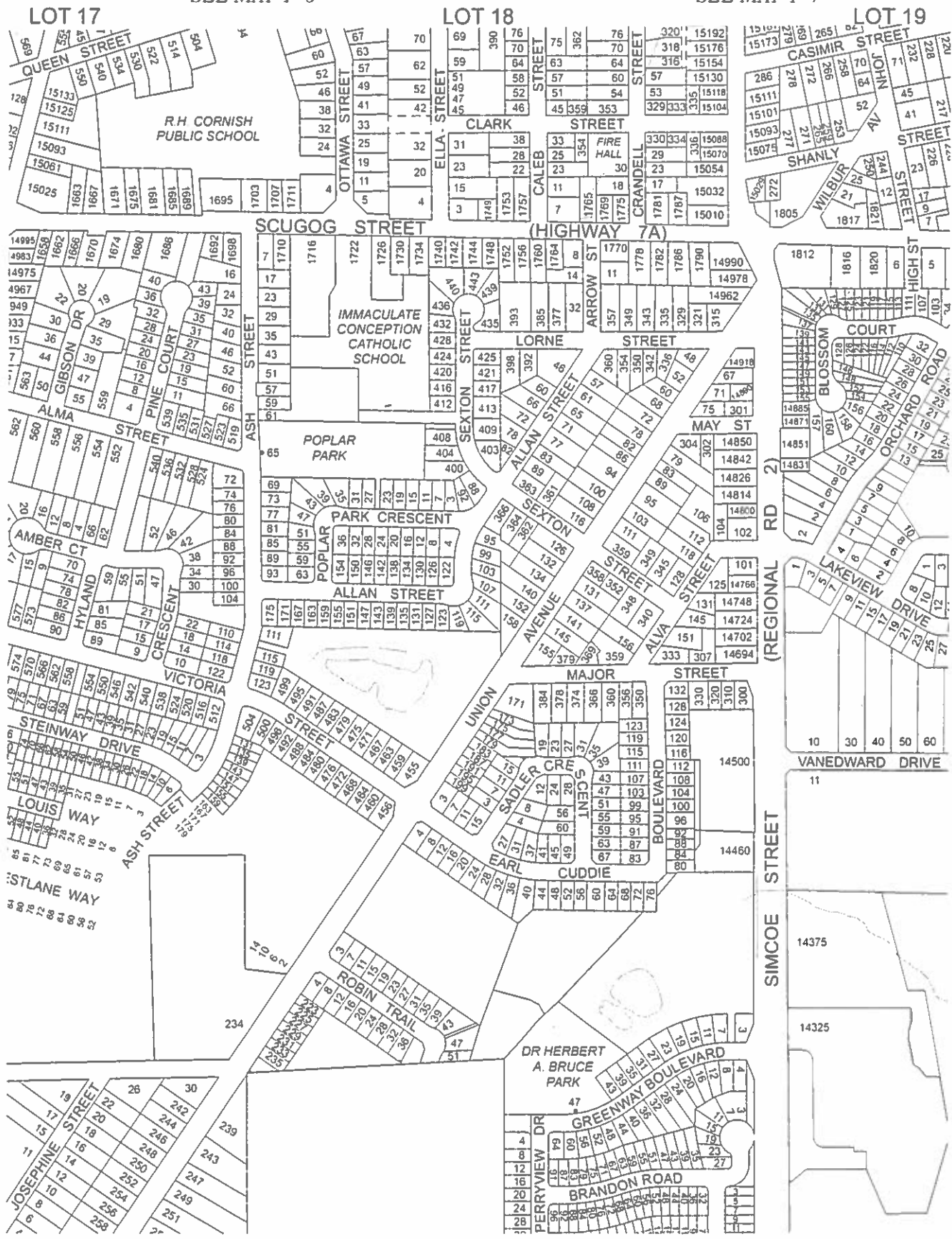
SEE MAP P-4

CON 4

SEE MAP P-1

SEE MAP P-6

SEE MAP P-7



CON 6

SEE MAP P-5

CON 5

SEE MAP P-2



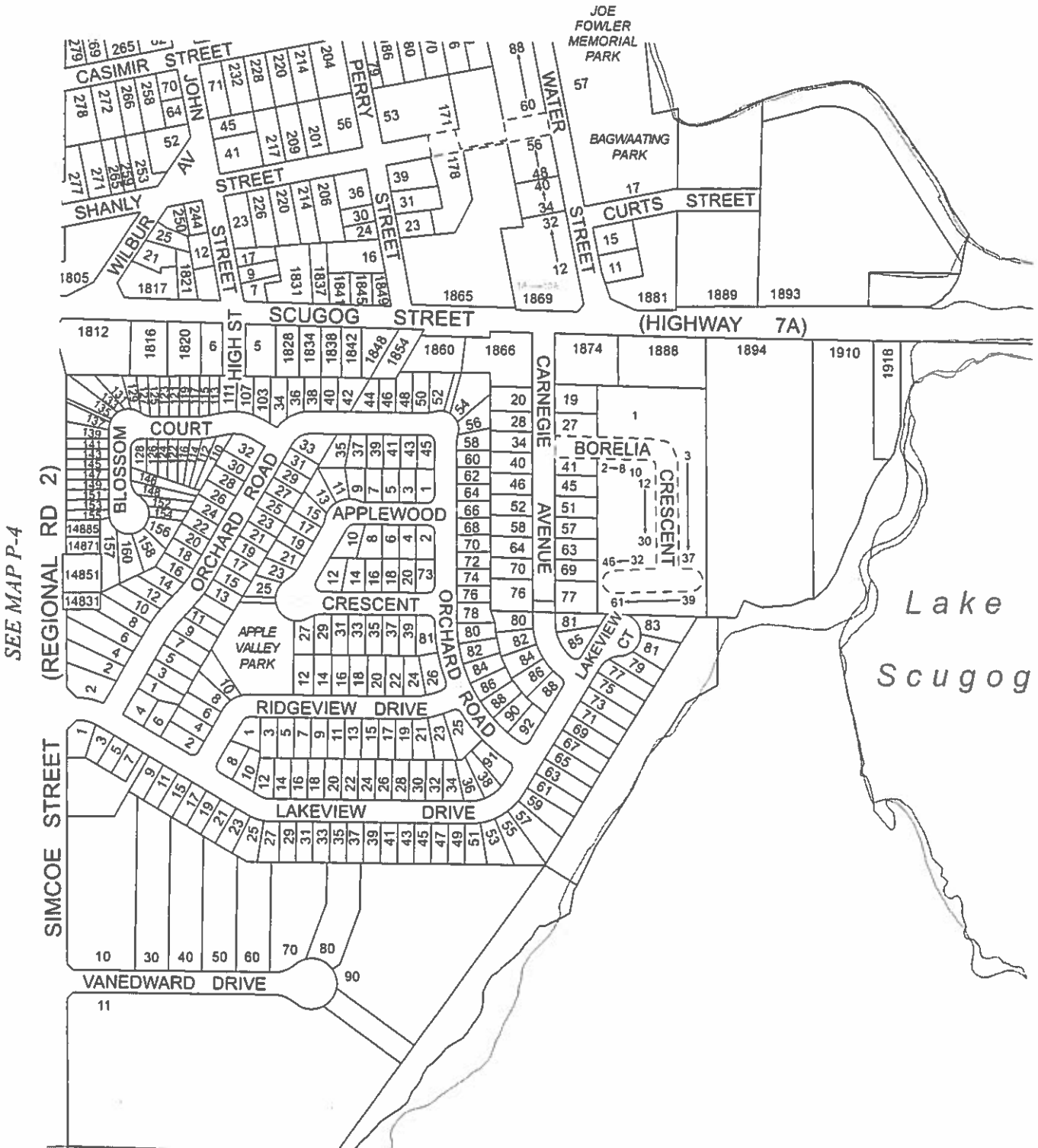
SEE MAP P-3

SEE MAP P-7

LOT 18

LOT 19

CON 9



SEE MAP I-1

CON 5

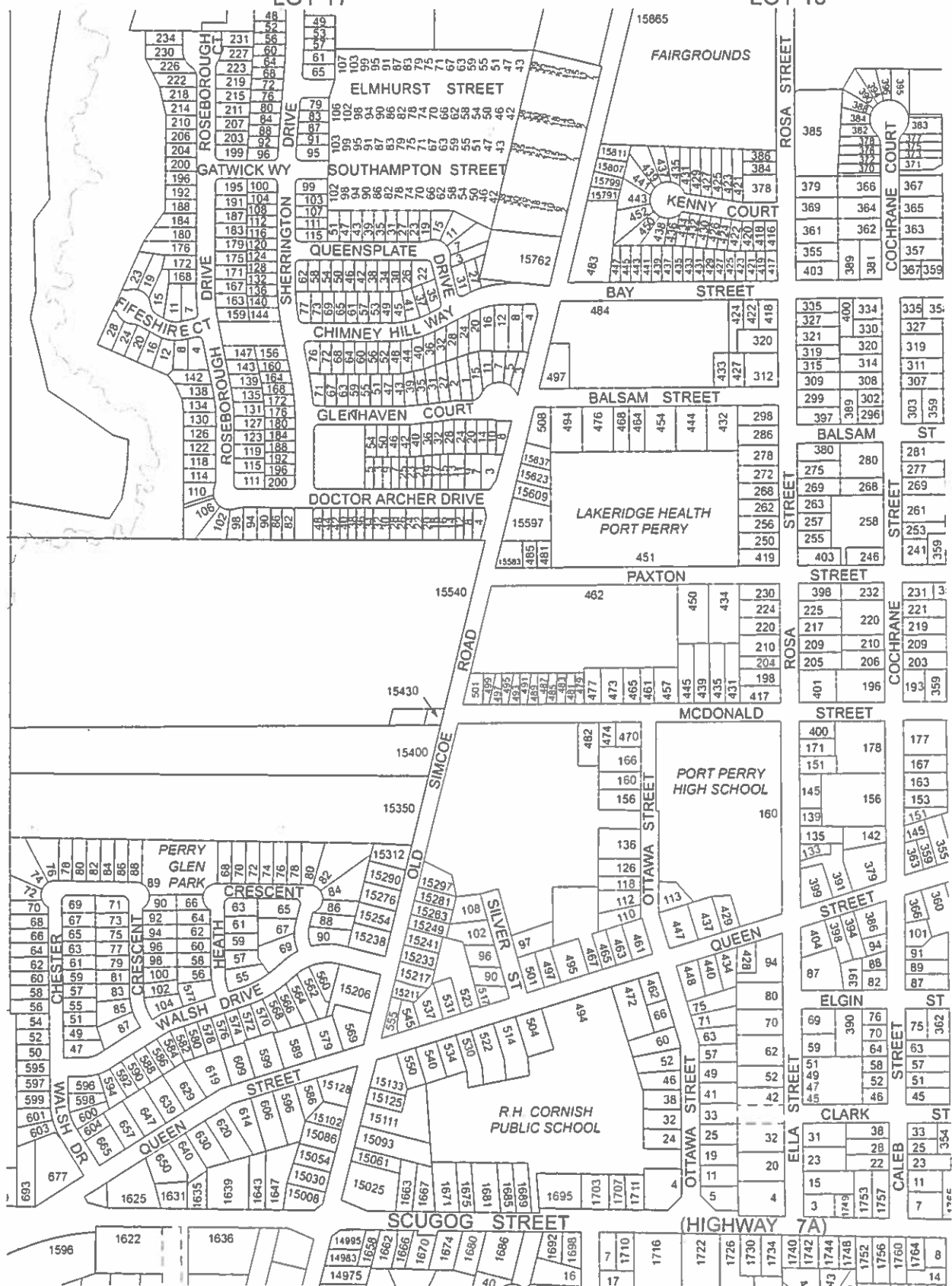
SEE MAP R-11



SEE MAP P-8

LOT 17

LOT 18



SEE MAP R-15

CON 6
SEE MAP P-7

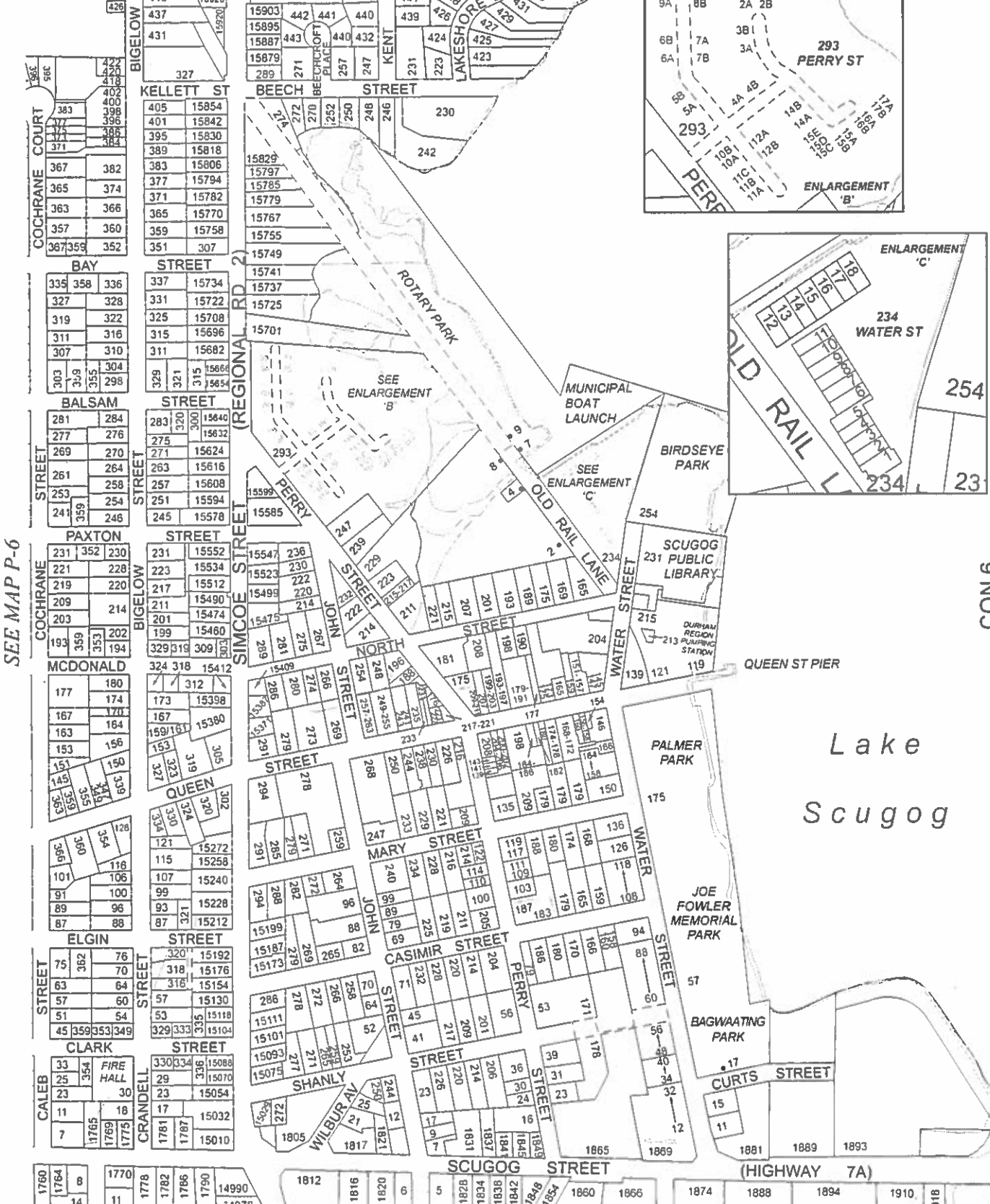
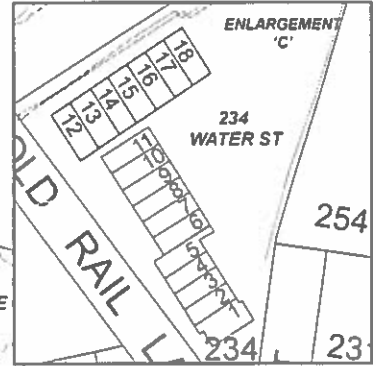
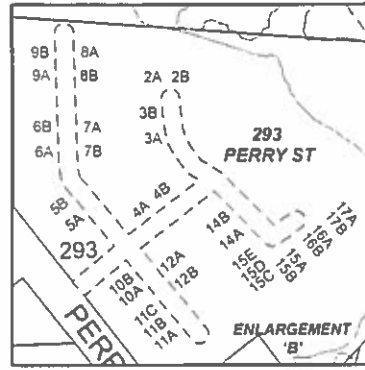
SEE MAP P-3

SEE MAP P-4



SEE MAP P-9
LOT 19

LOT 18



SEE MAP P-6

SEE MAP P-1

CON 6

Lake Scugog

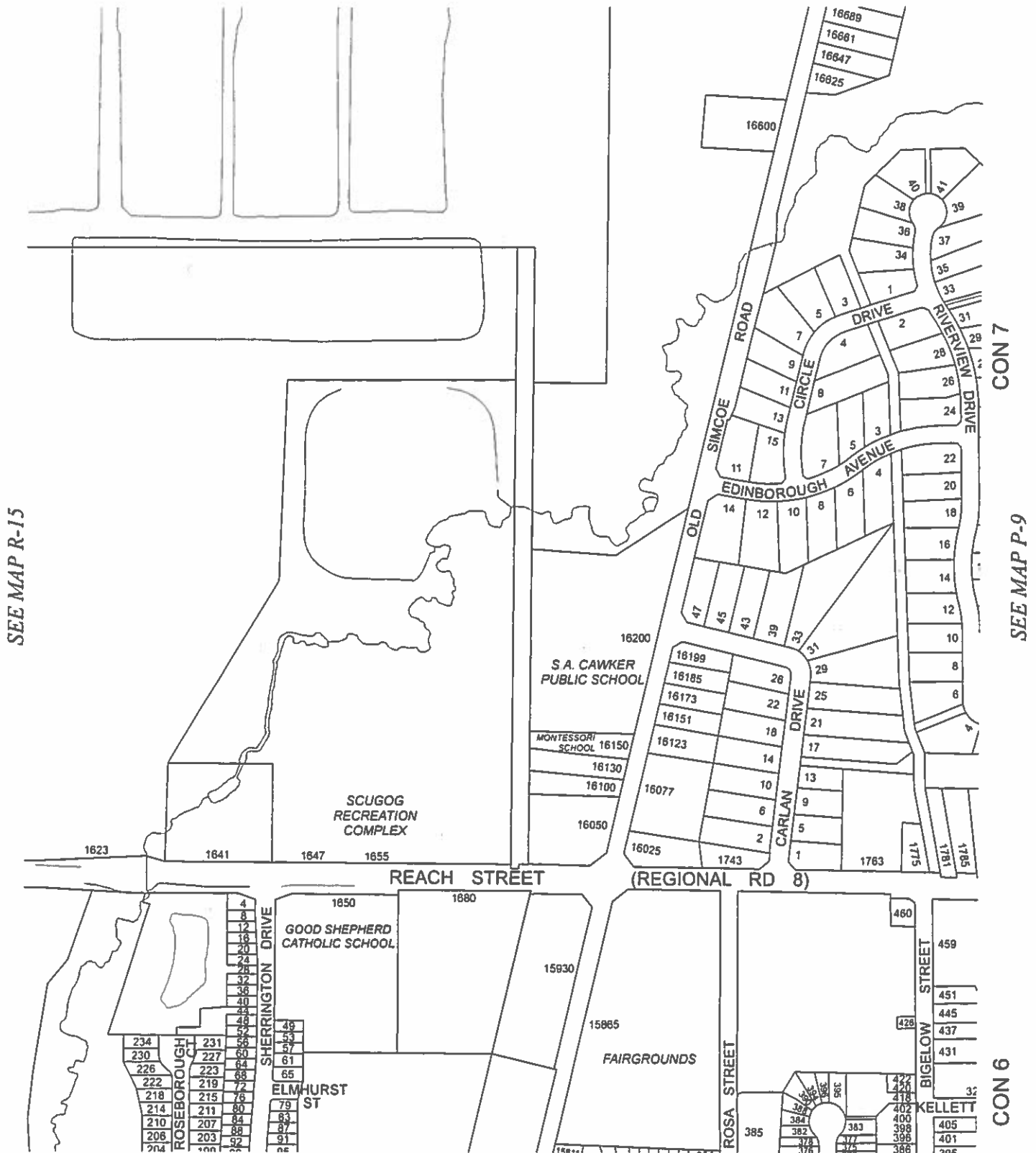
SEE MAP P-5



LOT 17

SEE MAP P-10

LOT 18



SEE MAP R-15

CON 7

SEE MAP P-9

CON 6

SEE MAP P-6



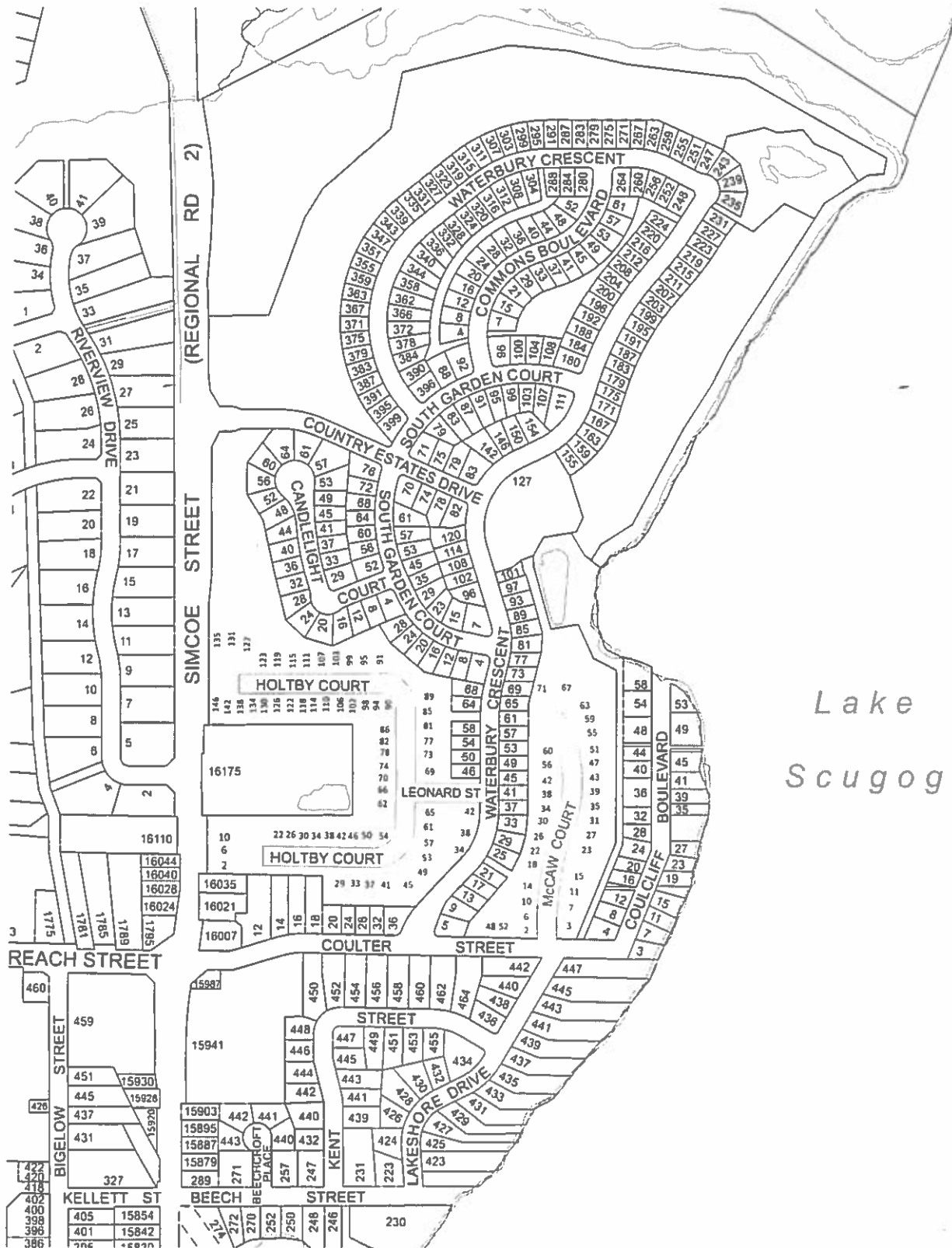
LOT 18

SEE MAP P-11
LOT 19

CON 7

CON 6

SEE MAP P-8



Lake
Scugog

SEE MAP P-7

SEE MAP R-20

LOT 17

LOT 18

SEE MAP R-19

CON 8

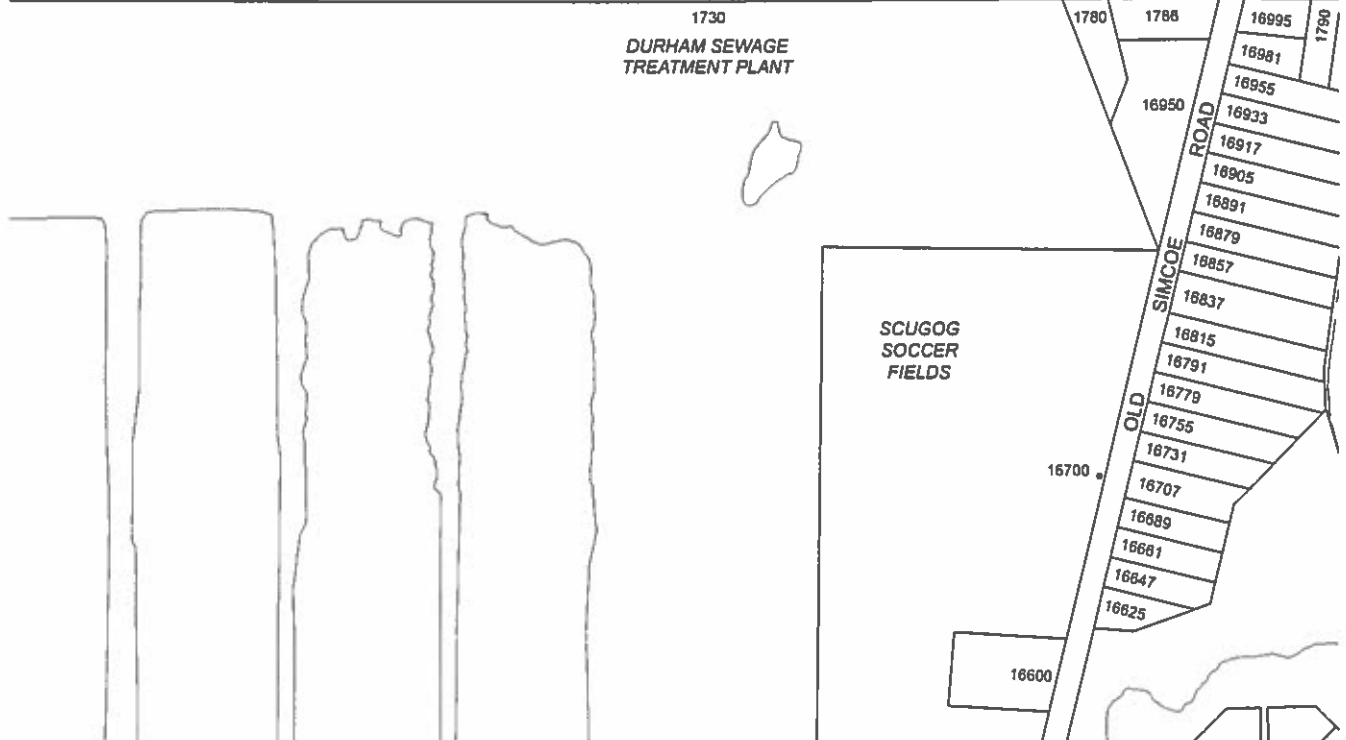
17100



SEE MAP P-11

SEE MAP R-15

CON 7



SEE MAP P-8

SEE MAP R-20
LOT 19

LOT 18

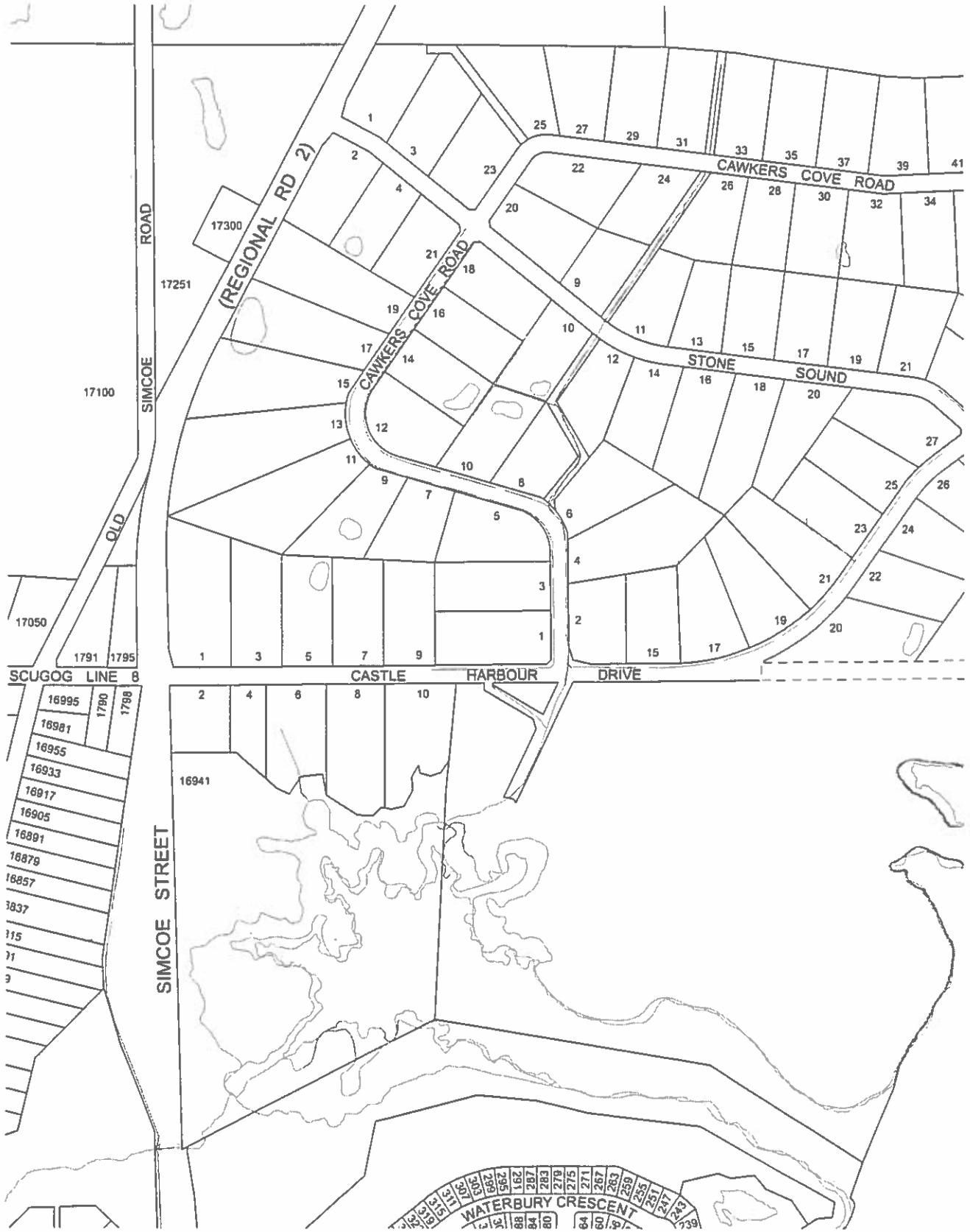
LOT 20

SEE MAP P-10

CON 8

SEE MAP P-12

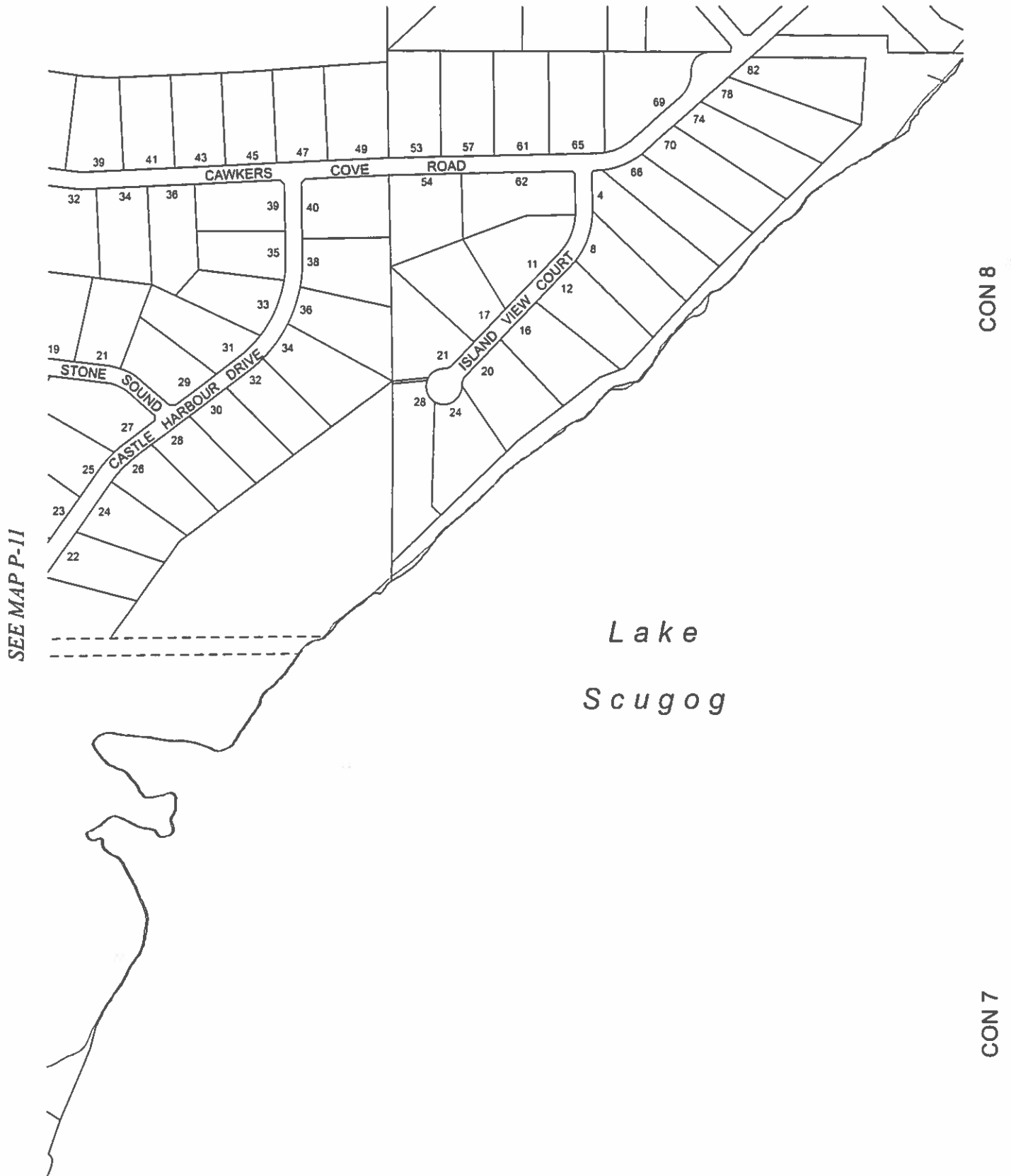
CON 7



SEE MAP P-9

SEE MAP R-20
LOT 18

SEE MAP R-39
LOT 19



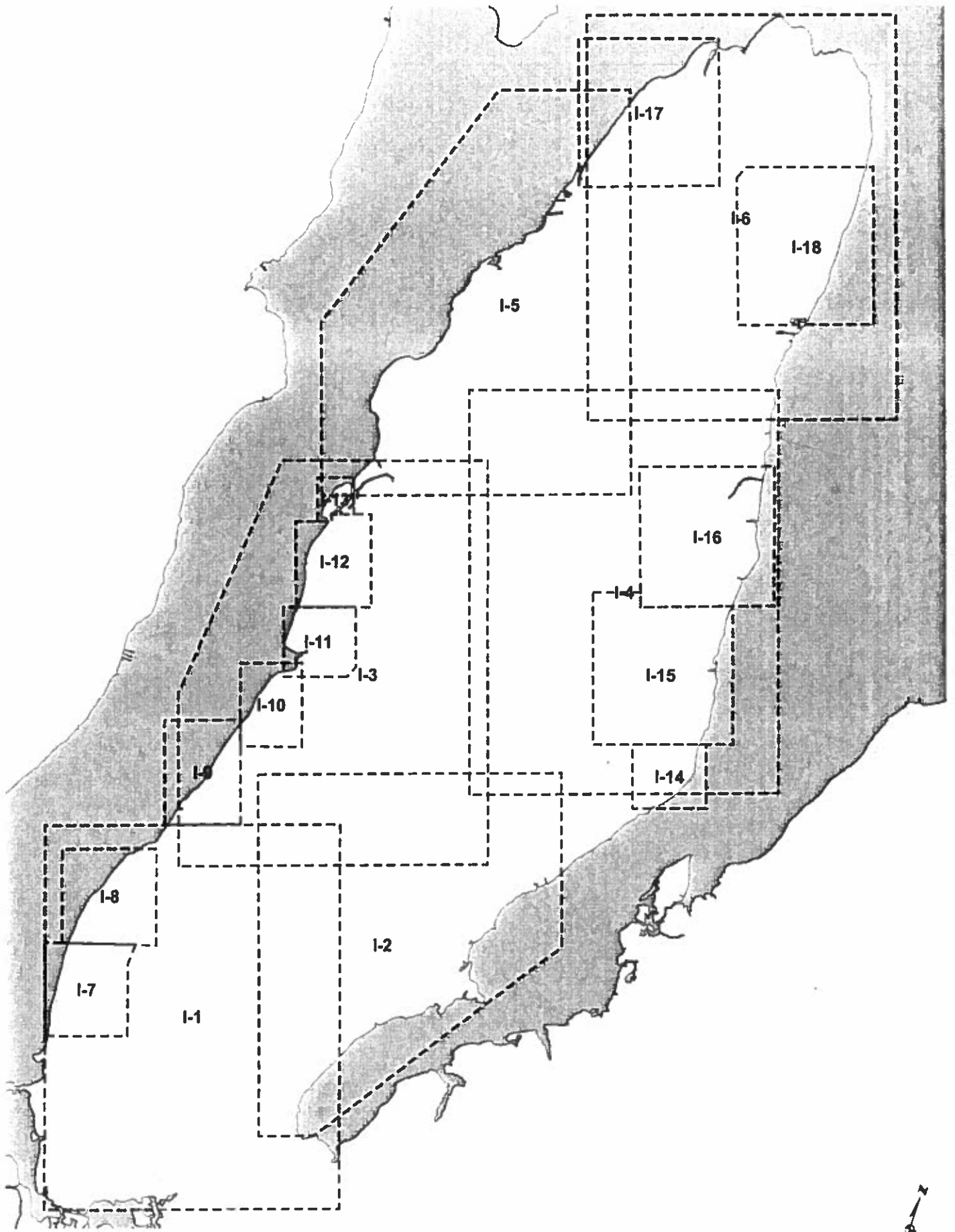
SEE MAP P-11

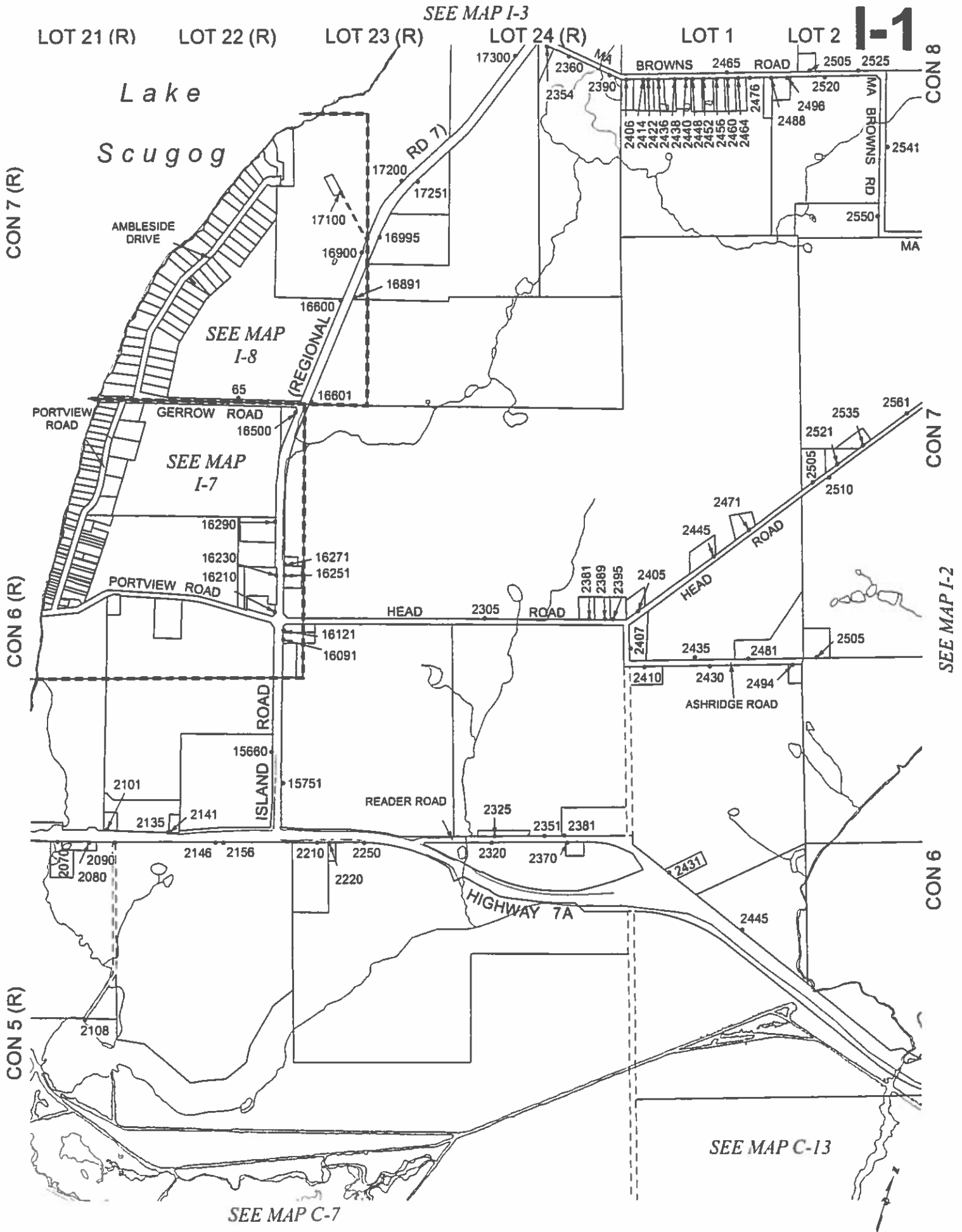
CON 8

CON 7

Lake
Scugog







SEE MAP I-3

I-1

LOT 21 (R) LOT 22 (R) LOT 23 (R) LOT 24 (R) LOT 1 LOT 2

Lake
Scugog

CON 7 (R)

CON 8

SEE MAP I-8

SEE MAP I-7

CON 6 (R)

SEE MAP I-2

CON 6

CON 5 (R)

SEE MAP C-13

SEE MAP C-7

SEE MAP I-3

SEE MAP I-4

LOT 1

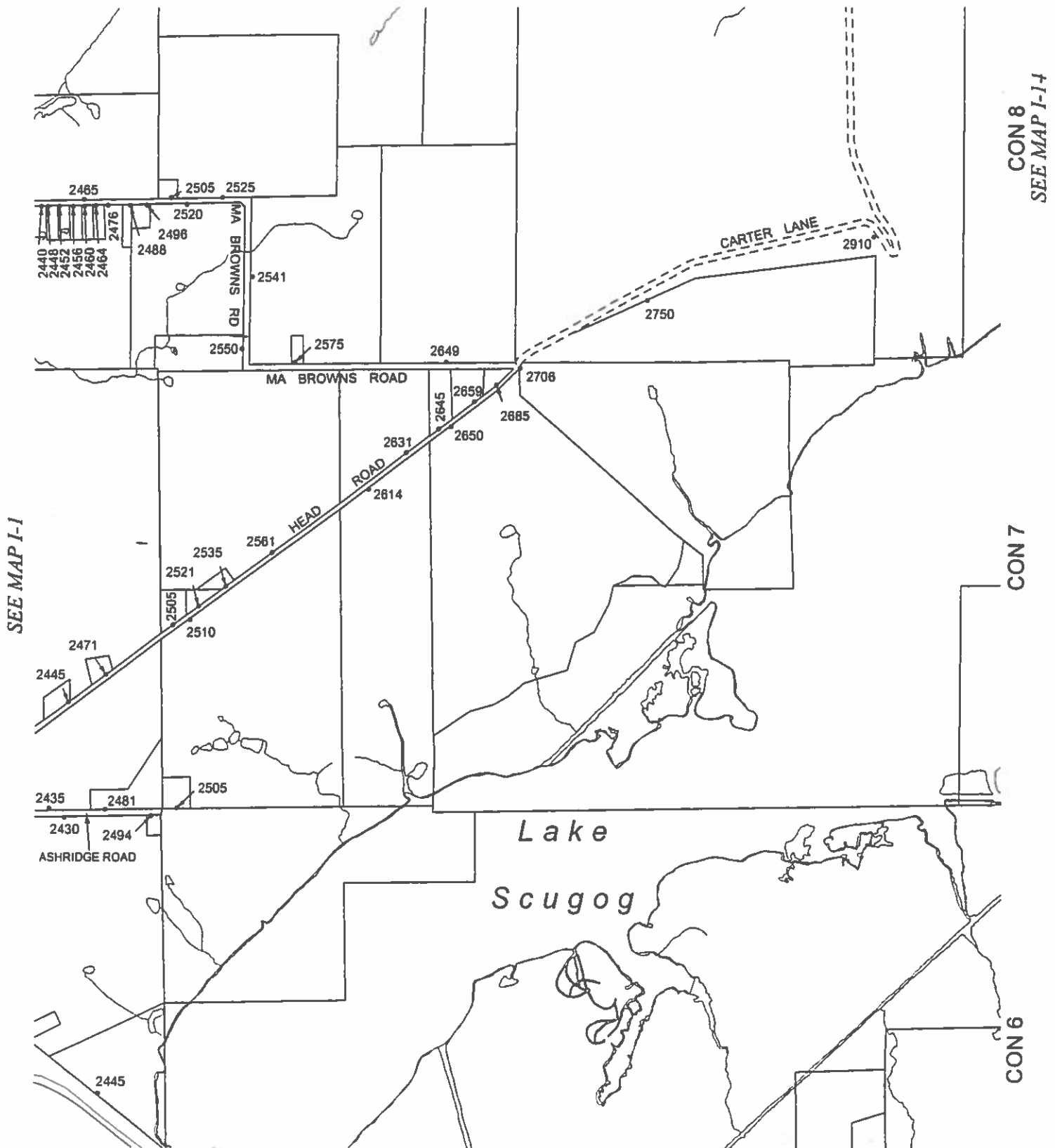
LOT 2

LOT 3

LOT 4

LOT 5

LOT 6



SEE MAP I-1

CON 8
SEE MAP I-14

CON 7

CON 6

SEE MAP C-13

SEE MAP I-5

LOT 24 (R)

LOT 1

LOT 2

LOT 3

LOT 4

2649 SEVEN MILE ISLAND ROAD

Lake Scugog

SEE MAP I-13

PLATTEN BOULEVARD

LAKES DE BEACH ROAD

PERCY CRESCENT

PETE STREET

PERCY CRESCENT

PETTET DRIVE

SEE MAP I-12

SEE MAP I-11

STEPHENSON POINT ROAD

SEE MAP I-11

PRENTICE LANE

SEE MAP I-10

ISLAND ROAD

SEE MAP I-9

SEE MAP I-9

BOULEVARD

SPRING

PINE POINT ROAD

BROWNS 2465 ROAD

MA BROWNS

SEE MAP I-1

SEE MAP I-2

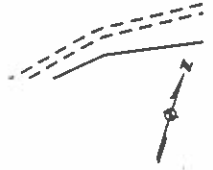
CON 10

CON 9
SEE MAP I-4

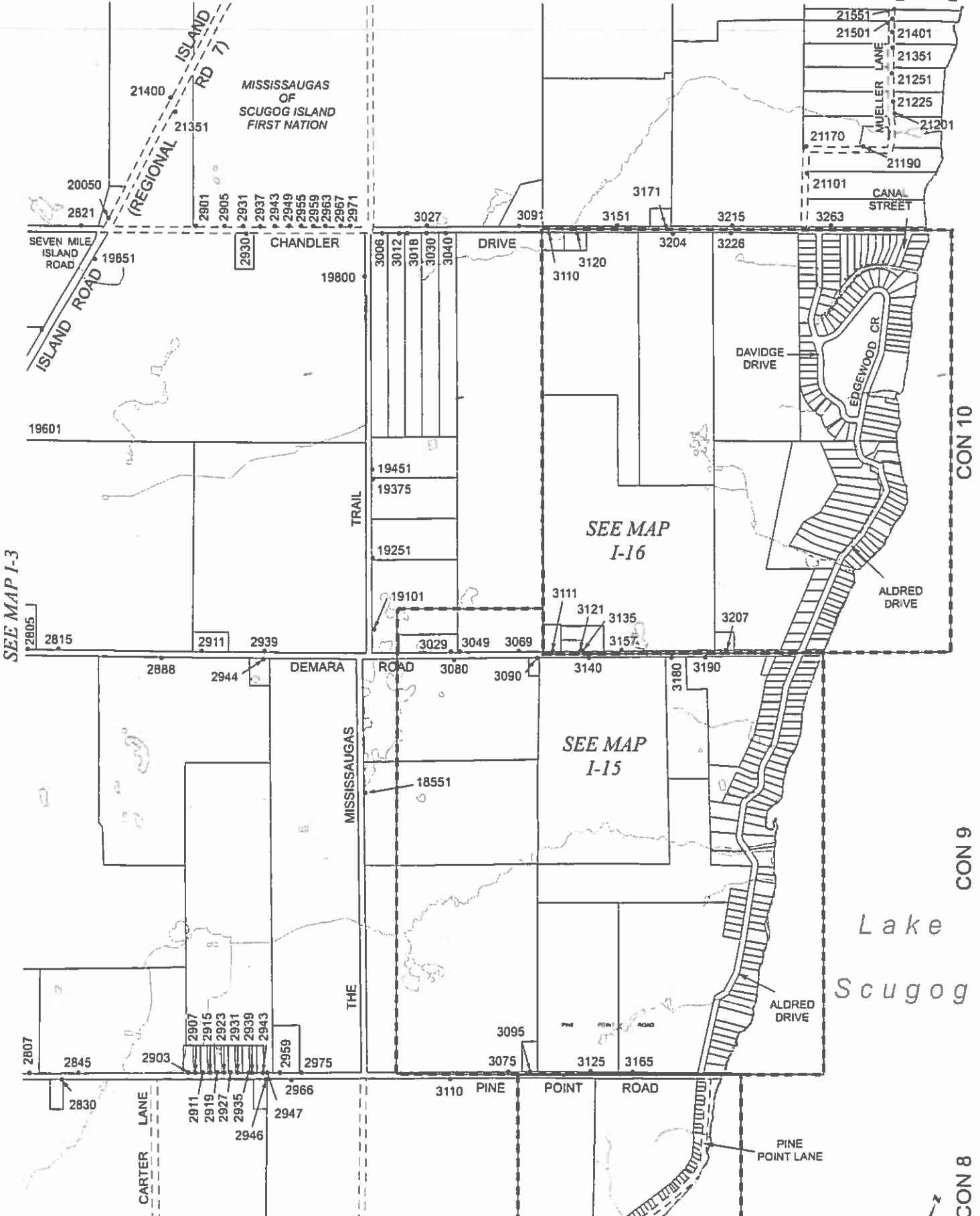
CON 8

CON 8 (R)

CON 7 (R)



LOT 5 SEE MAP I-5 LOT 6 LOT 7 LOT 8 SEE MAP I-6 LOT 9



SEE MAP I-2

SEE MAP I-14

LOT 3

LOT 4

LOT 5

LOT 6

LOT 7

SEE MAP I-17

FRALICKS BEACH ROAD

295
CON 13

HOOD DRIVE

Lake
Scugog

CON 12

FRALICKS BEACH ROAD

MISSISSAUGAS OF SCUGOG ISLAND FIRST NATION

SEE MAP I-6

POGUE ROAD

MISSISSAUGAS OF SCUGOG ISLAND 21900 FIRST NATION

CON 11

ISLAND ROAD

MISSISSAUGAS OF SCUGOG ISLAND FIRST NATION

21400
21351

(REGIONAL RD 7)

20050

2649 SEVEN MILE ISLAND ROAD

2790

19851

CHANDLER DRIVE

2930

19800

3006
3012
3018
3030
3040

CON 10

SEE MAP I-3

SEE MAP I-4



LOT 7

LOT 8

LOT 9

LOT 10

LOT 11

Lake Scugog

FRALICKS BEACH ROAD

FRALICKS BEACH ROAD

SEE MAP I-17

CROZIER LANE

CHARLES STREET

CARNEGIE BEACH ROAD

SEE MAP I-18

MISSISSAUGAS OF SCUGOG ISLAND FIRST NATION

MISSISSAUGAS OF SCUGOG ISLAND FIRST NATION

Lake Scugog

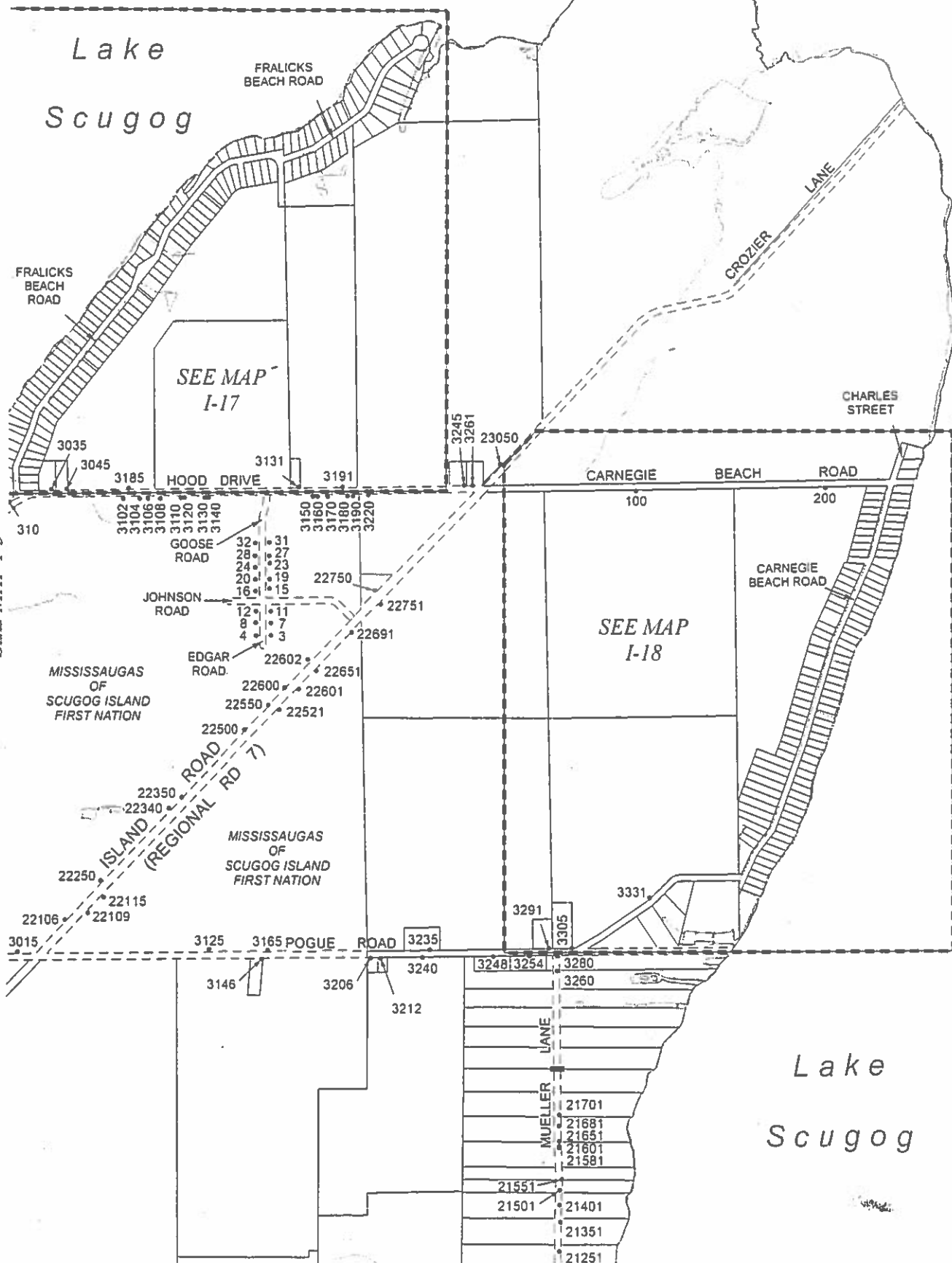
SEE MAP I-5

CON 13

CON 12

CON 11

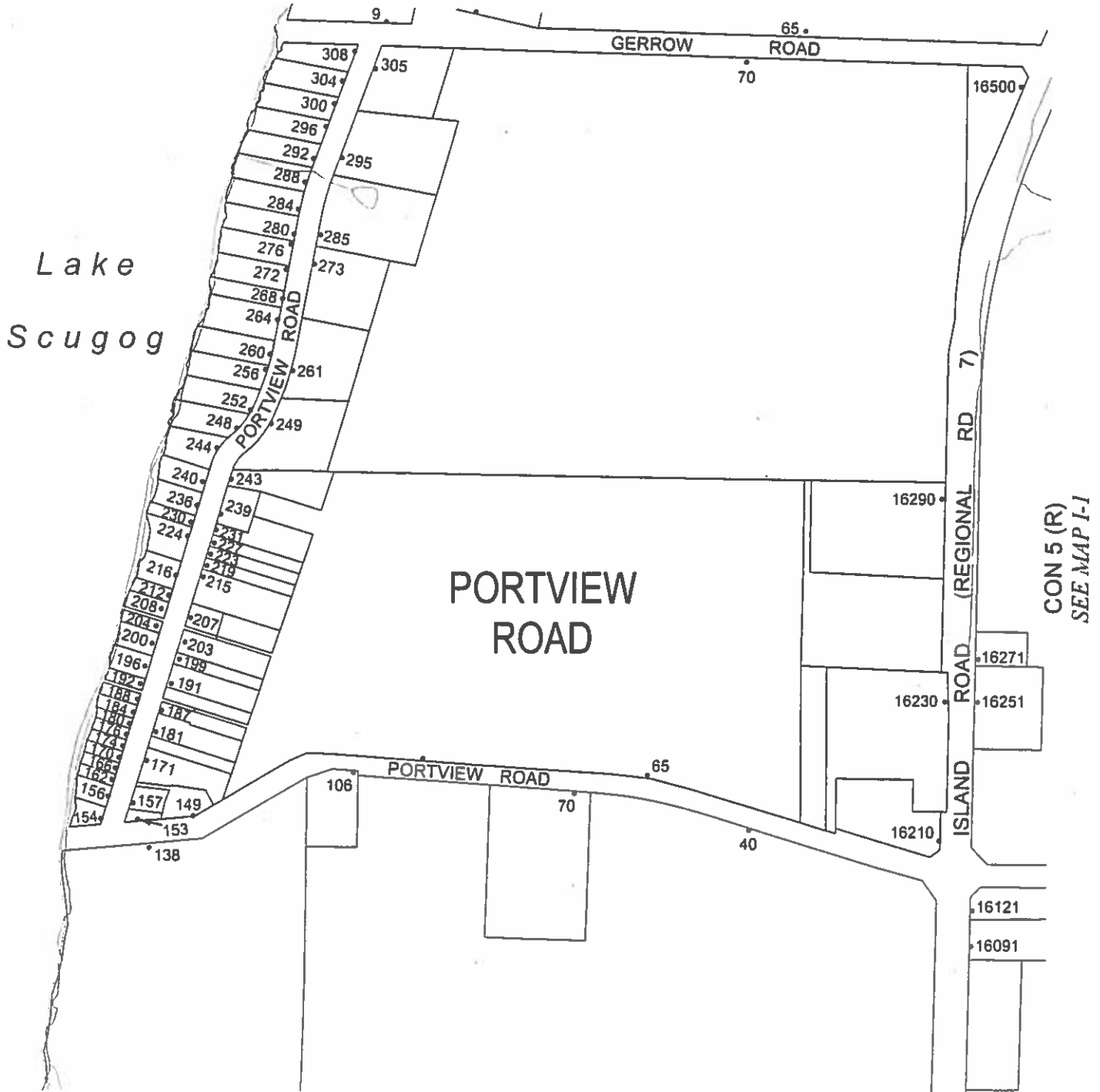
SEE MAP I-4



SEE MAP I-8

LOT 21 (R)

LOT 22 (R)

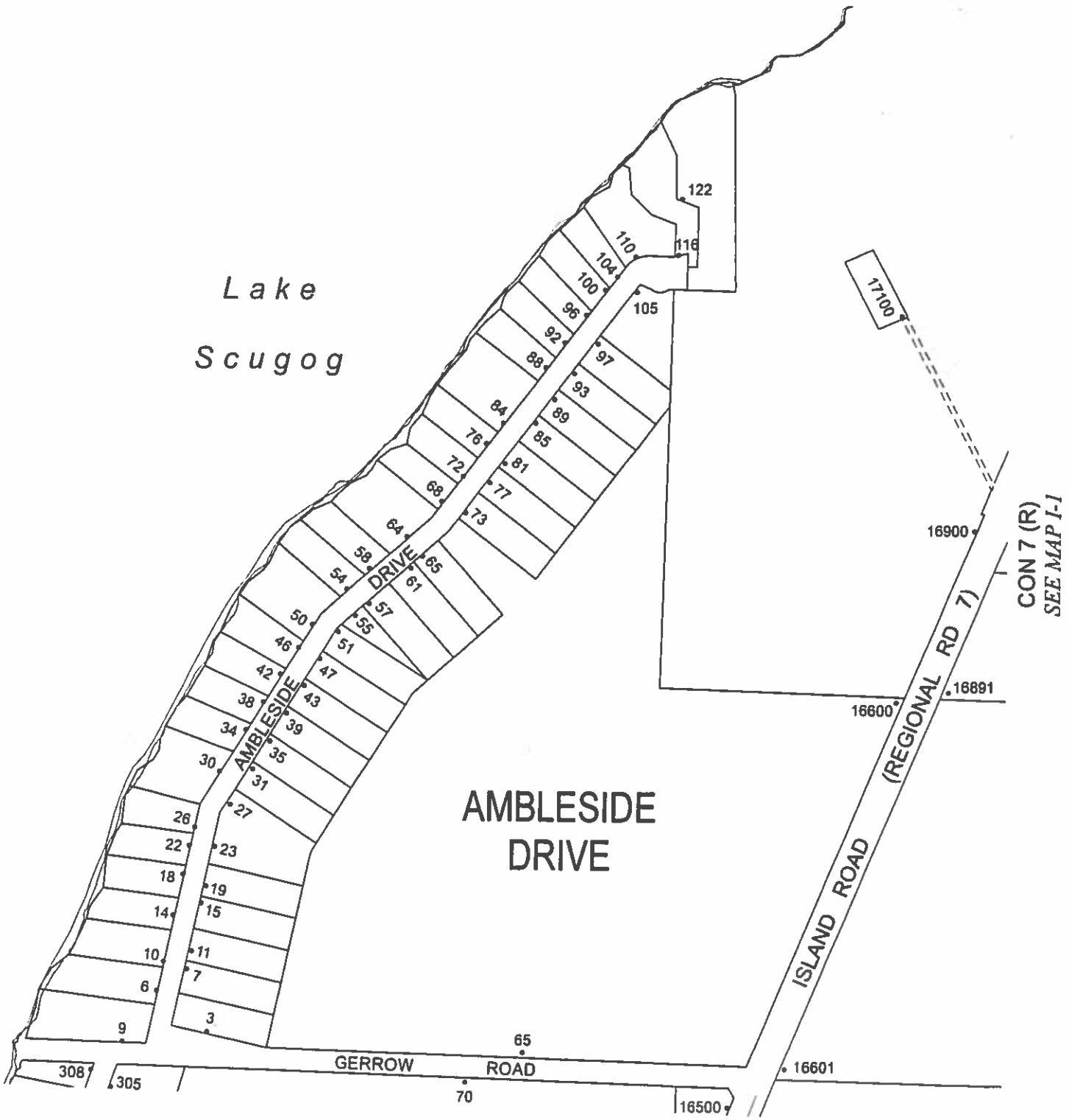


CON 5 (R)
SEE MAP I-1

SEE MAP I-1

LOT 22 (R)

SEE MAP I-3
LOT 23 (R)



Lake
Scugog

AMBLESIDE
DRIVE

GERROW
ROAD

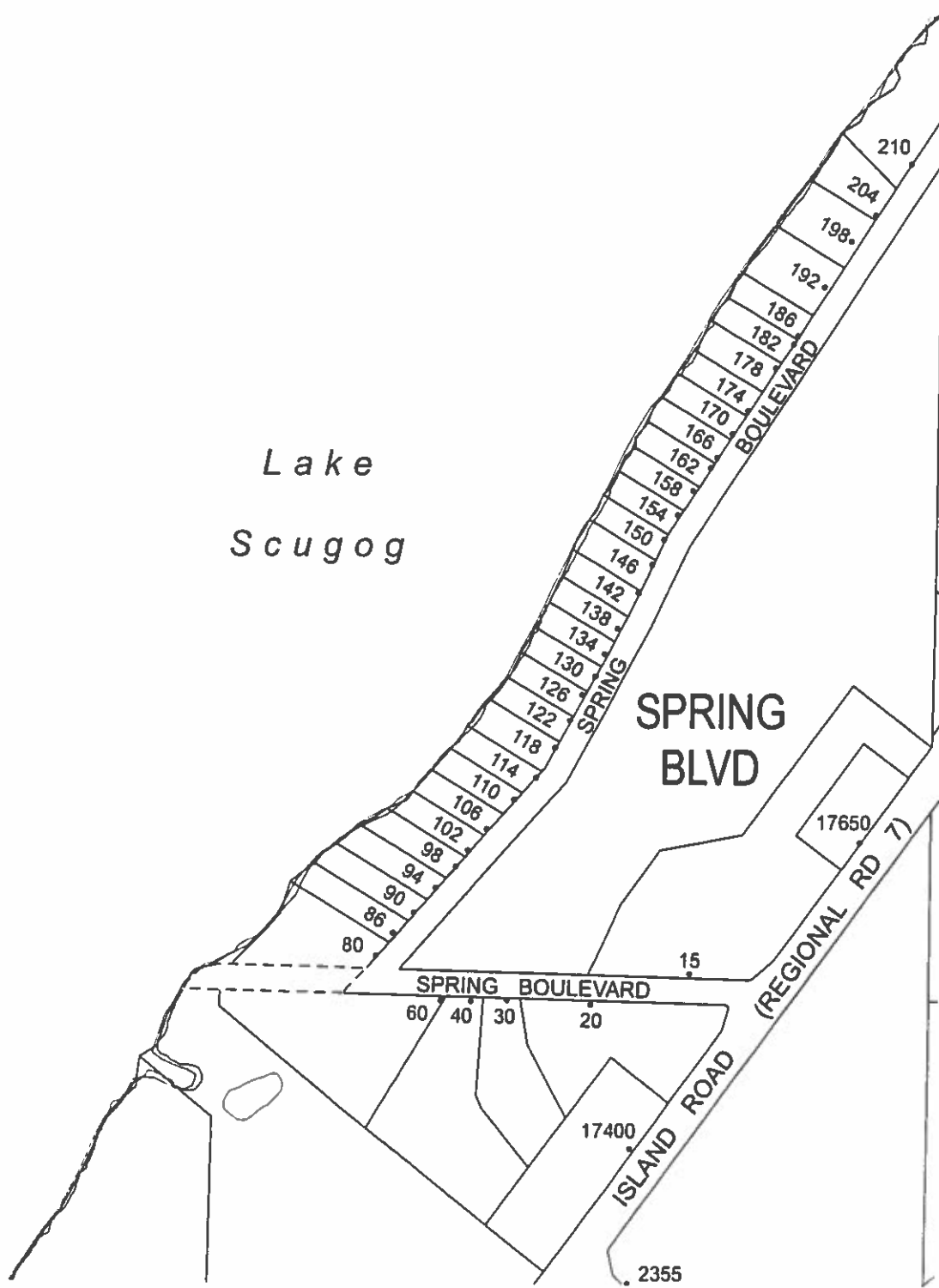
ISLAND ROAD
(REGIONAL RD 7)

CON 7 (R)
SEE MAP I-1

SEE MAP I-7

SEE MAP I-1

LOT 24 (R)



SEE MAP I-10

CON 8 (R)

SEE MAP I-3

CON 7 (R)



LOT 1

Lake
Scugog

PRENTICE LANE

PRENTICE
LANE

PRENTICE LANE

SEE MAP I-11

CON 9
SEE MAP I-3

18200

18200

18100

ISLAND ROAD (REGIONAL RD 7)

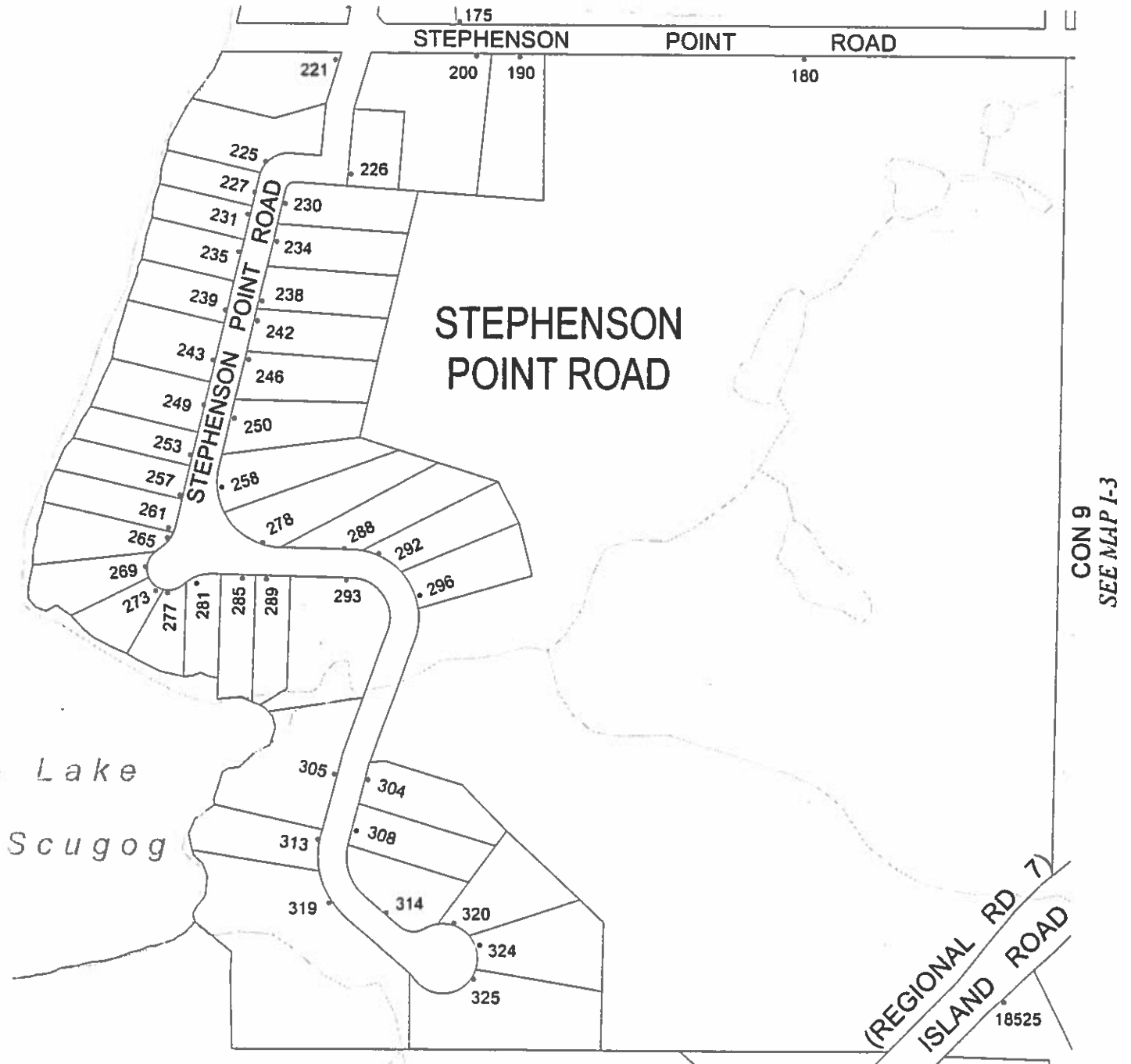
PINE POINT ROAD

SEE MAP I-9

SEE MAP I-3



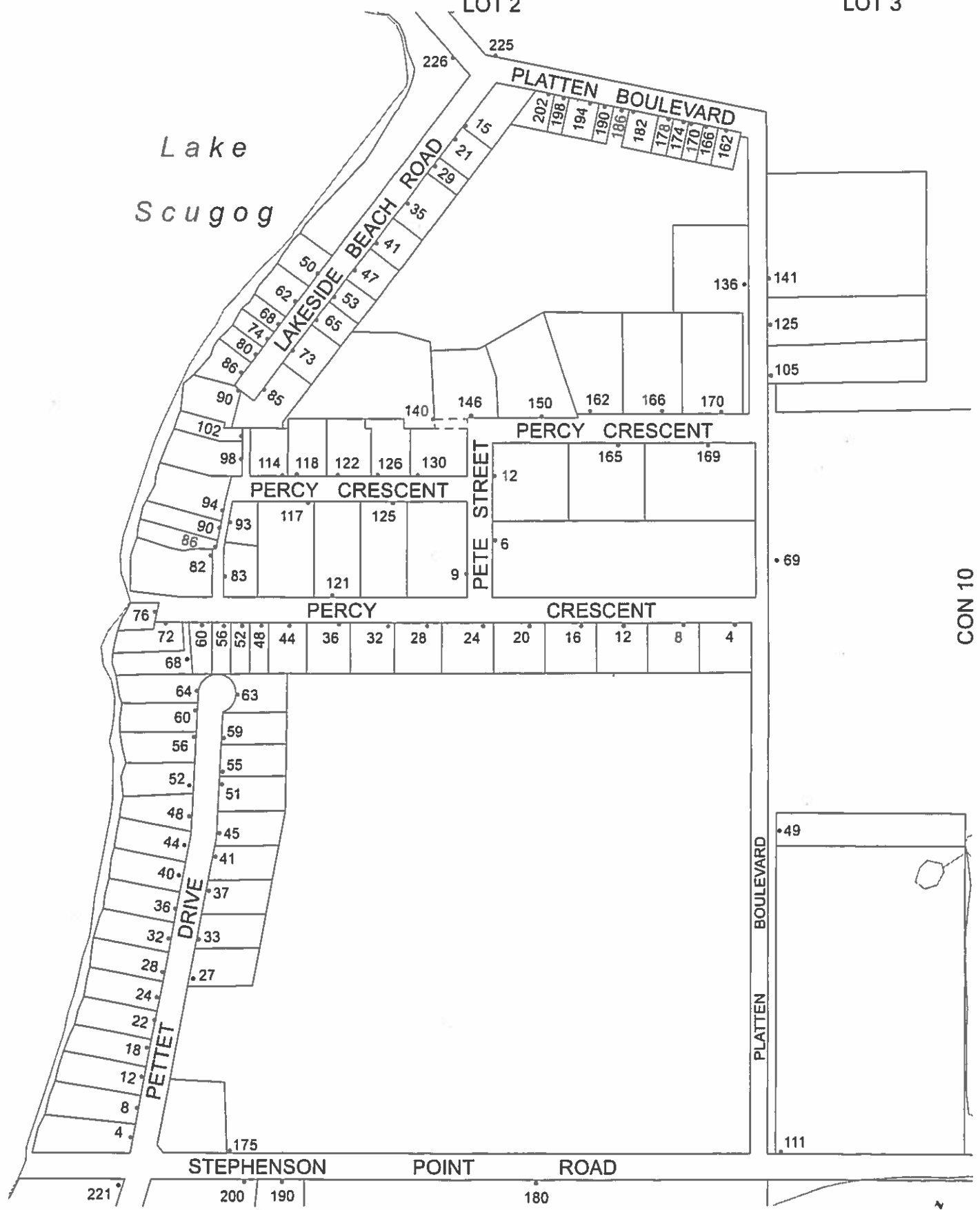
SEE MAP I-12
LOT 1



SEE MAP I-10

SEE MAP I-3

SEE MAP I-13
LOT 2



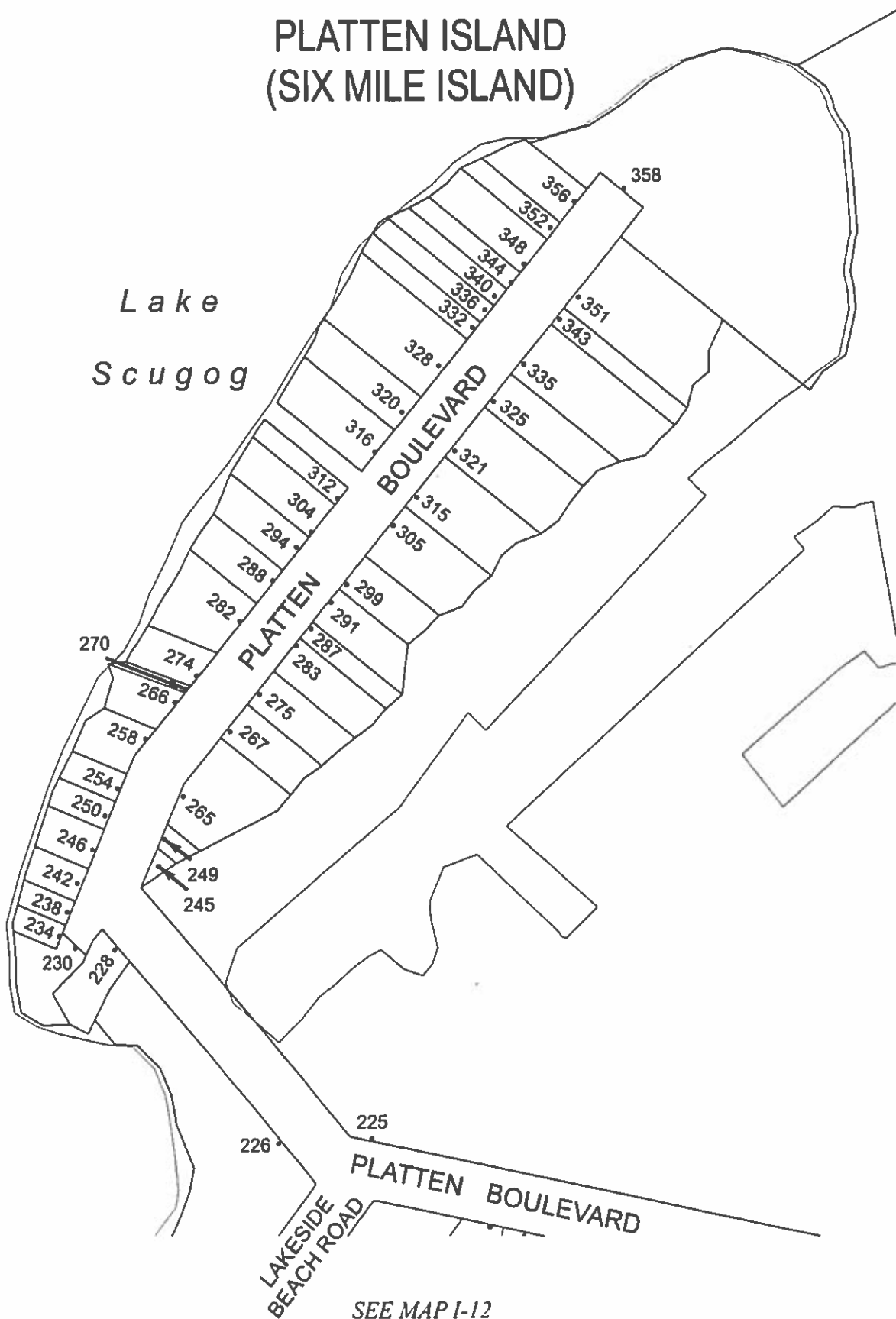
CON 10
SEE MAP I-3

SEE MAP I-11

SEE MAP I-3

LOT 2

PLATTEN ISLAND
(SIX MILE ISLAND)



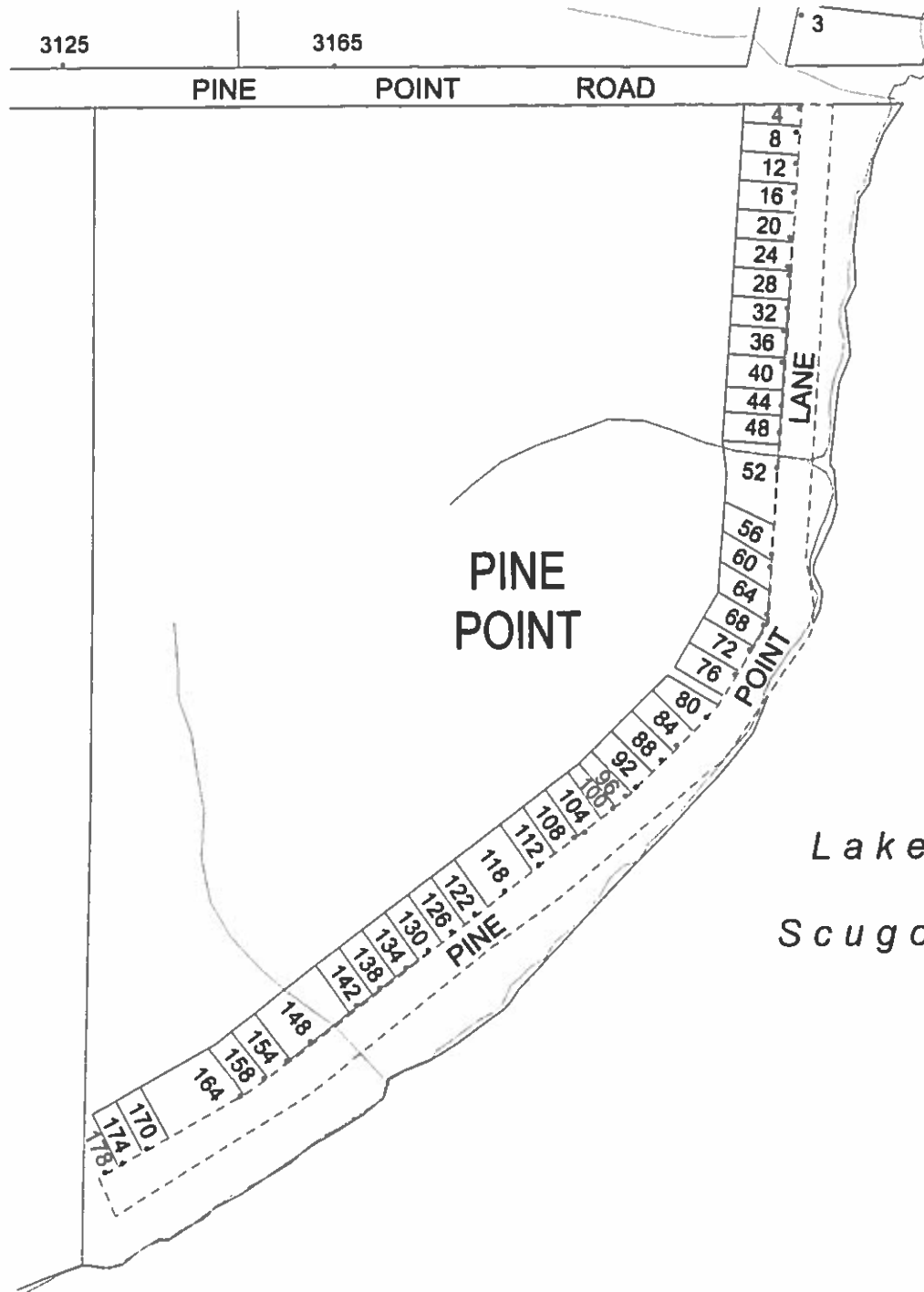
CON 10
SEE MAP I-3

SEE MAP I-12

SEE MAP I-15
LOT 8

LOT 9

CON 9



SEE MAP I-4

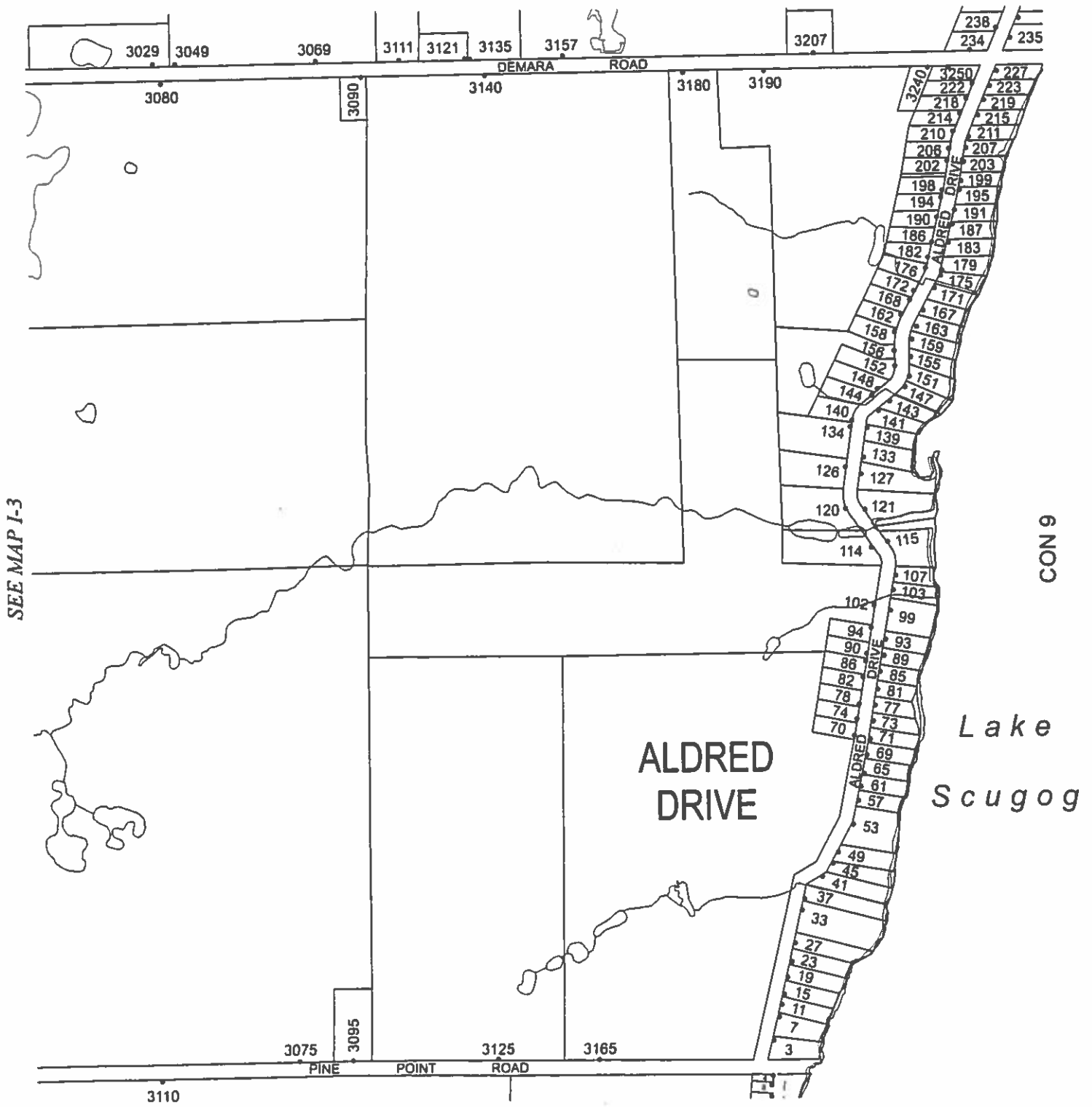
CON 8

LOT 7

SEE MAP I-16

LOT 8

LOT 9



SEE MAP I-3

SEE MAP I-14

SEE MAP I-4

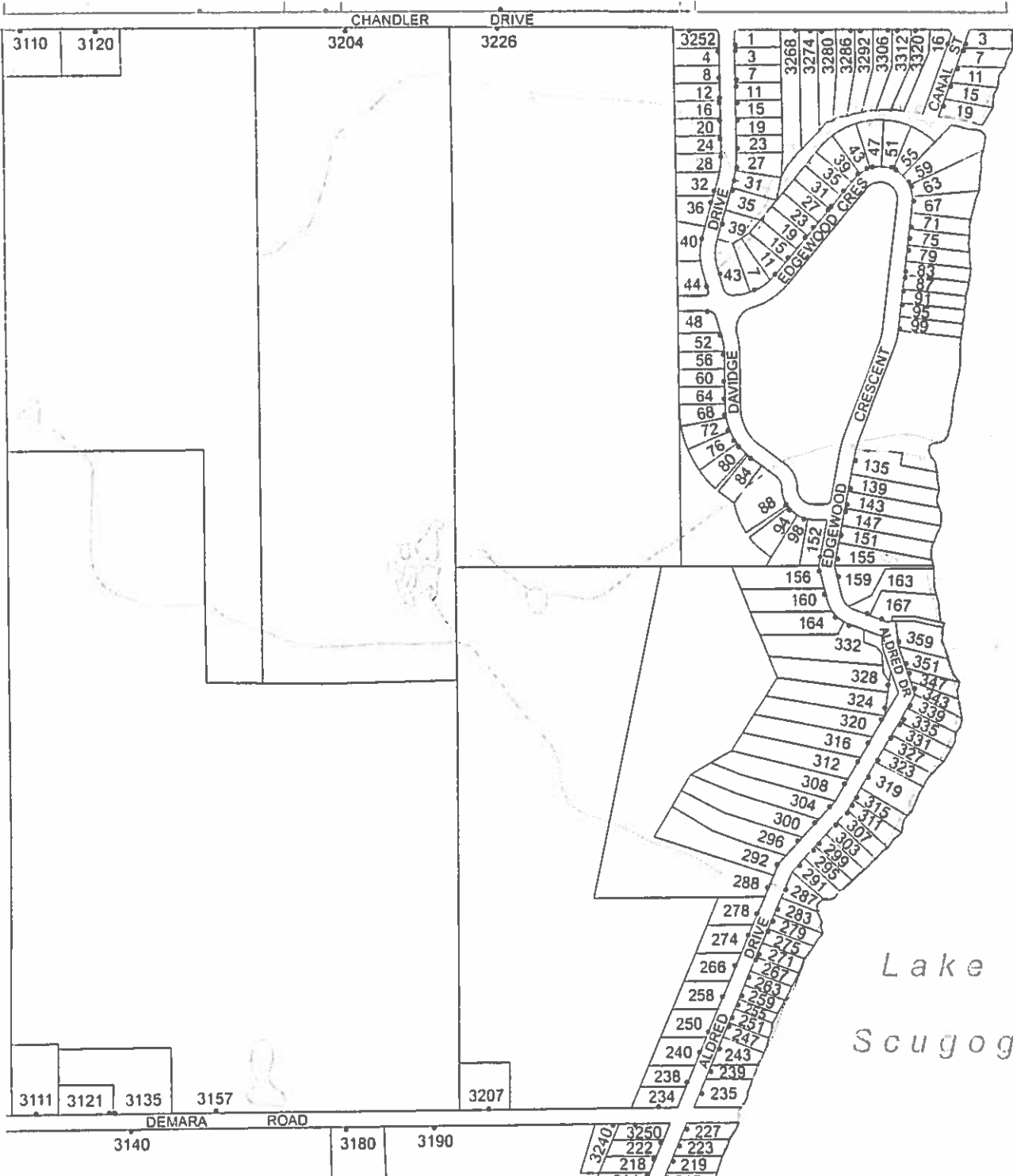
LOT 8

LOT 9

LOT 10

SEE MAP I-4

CON 10



SEE MAP I-15

LOT 7

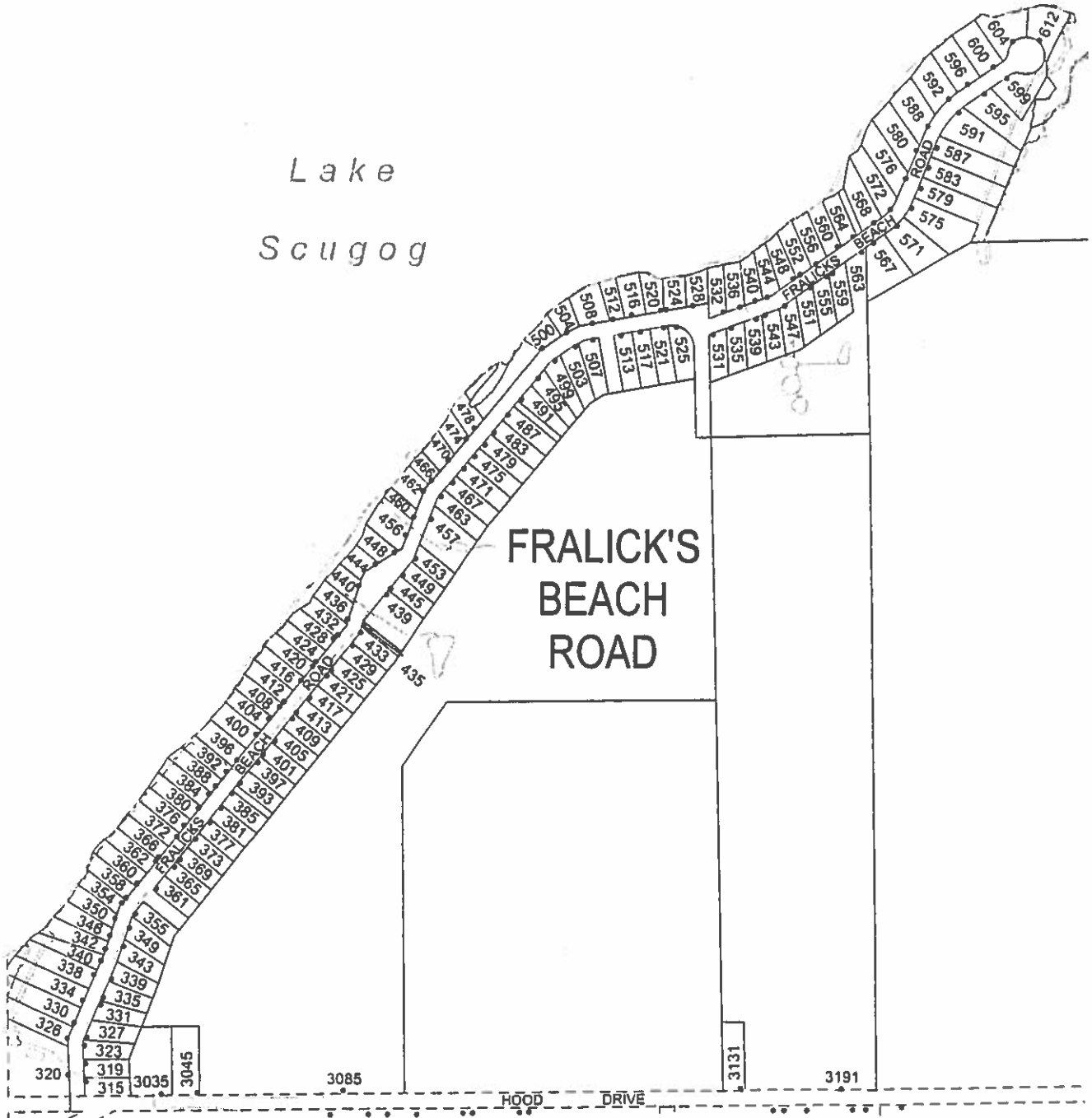
LOT 8

LOT 9

Lake Scugog

FRALICK'S BEACH ROAD

CON 13
SEE MAP I-6



SEE MAP I-5

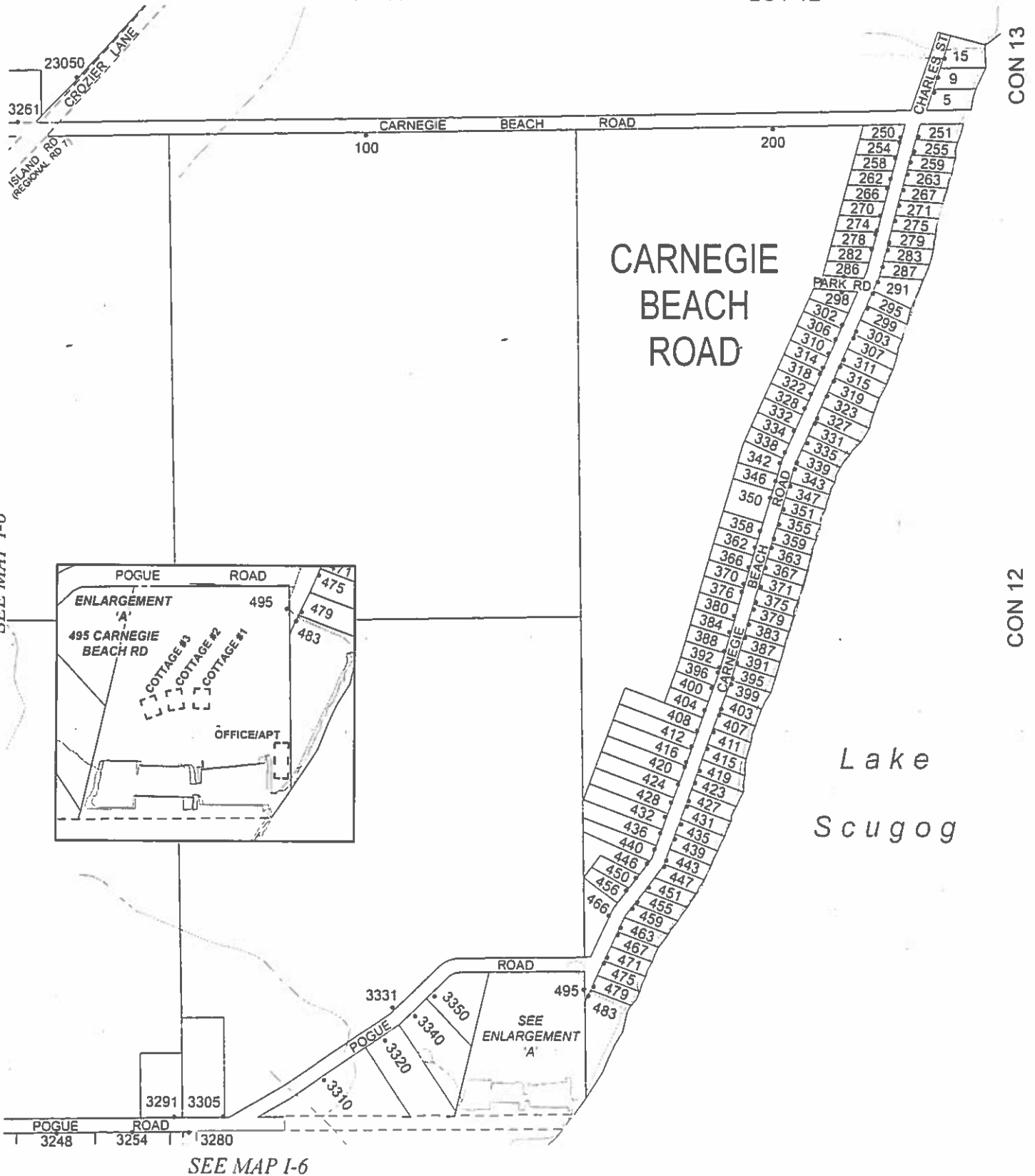
SEE MAP I-6

SEE MAP I-6

LOT 10

LOT 11

LOT 12



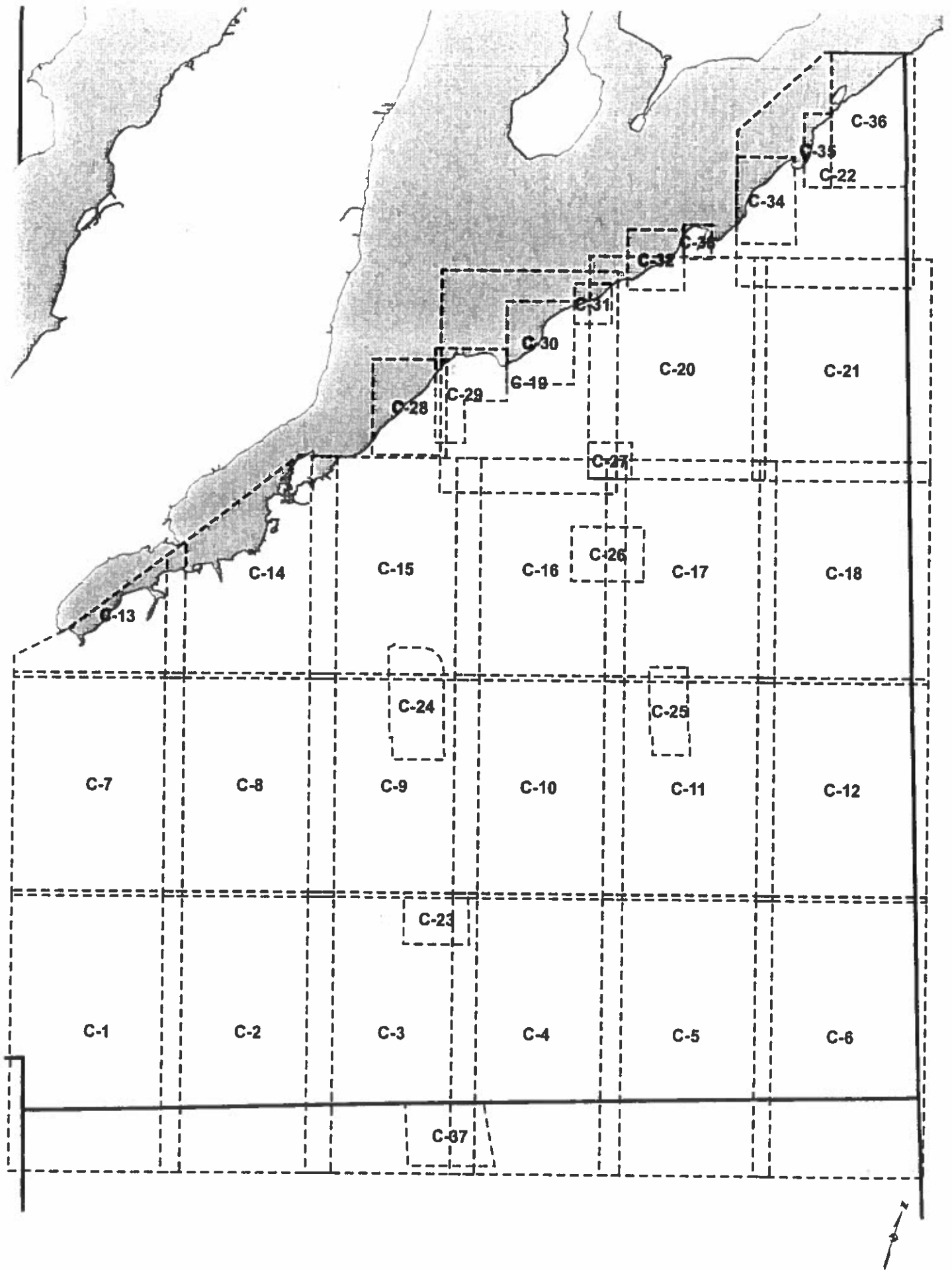
CON 13

CON 12

Lake Scugog

SEE MAP I-6

SEE MAP I-6

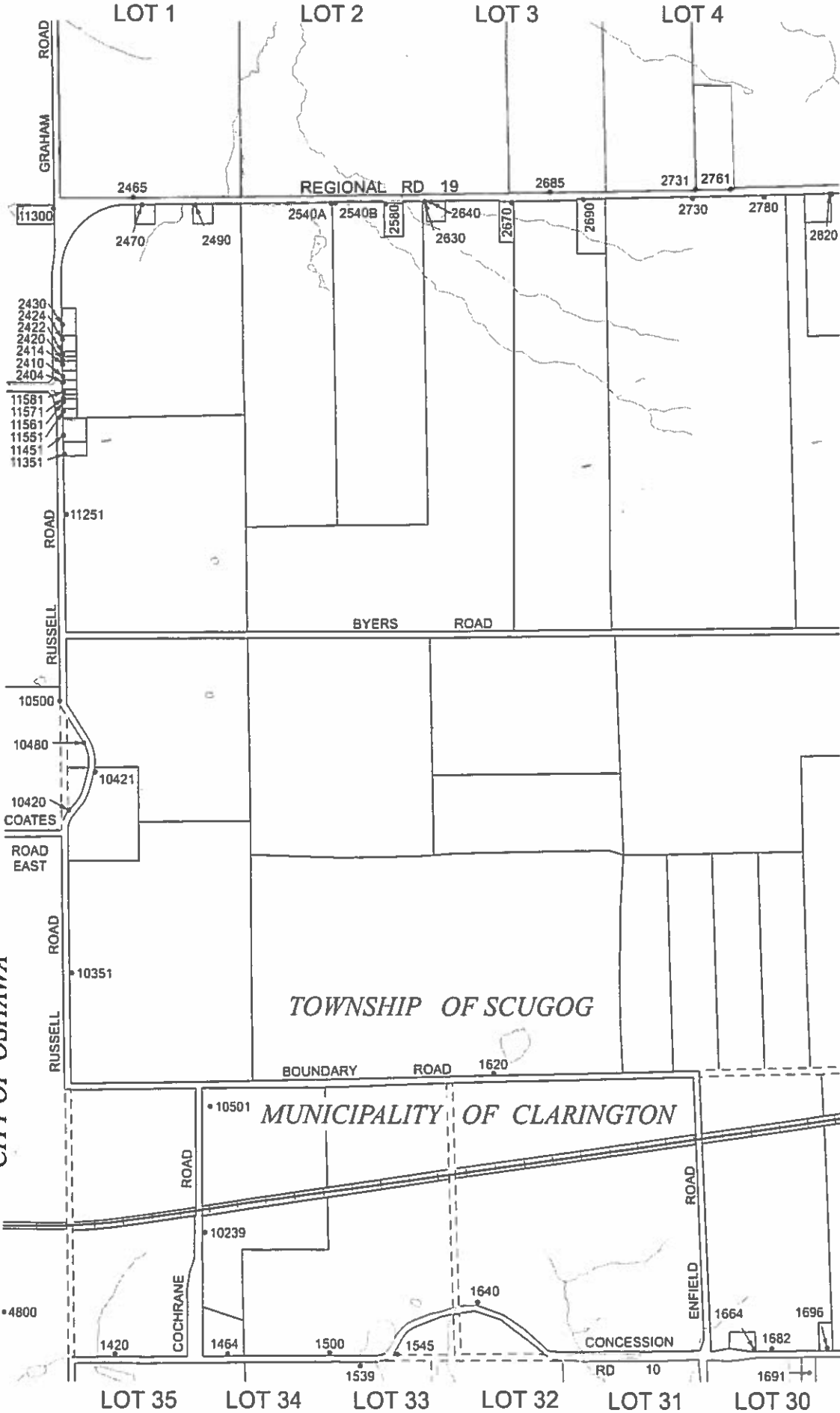


SEE MAP C-7

C-1

SEE MAP R-6

CITY OF OSHAWA



CON 3

CON 2

SEE MAP C-2

CON 1

CON 10

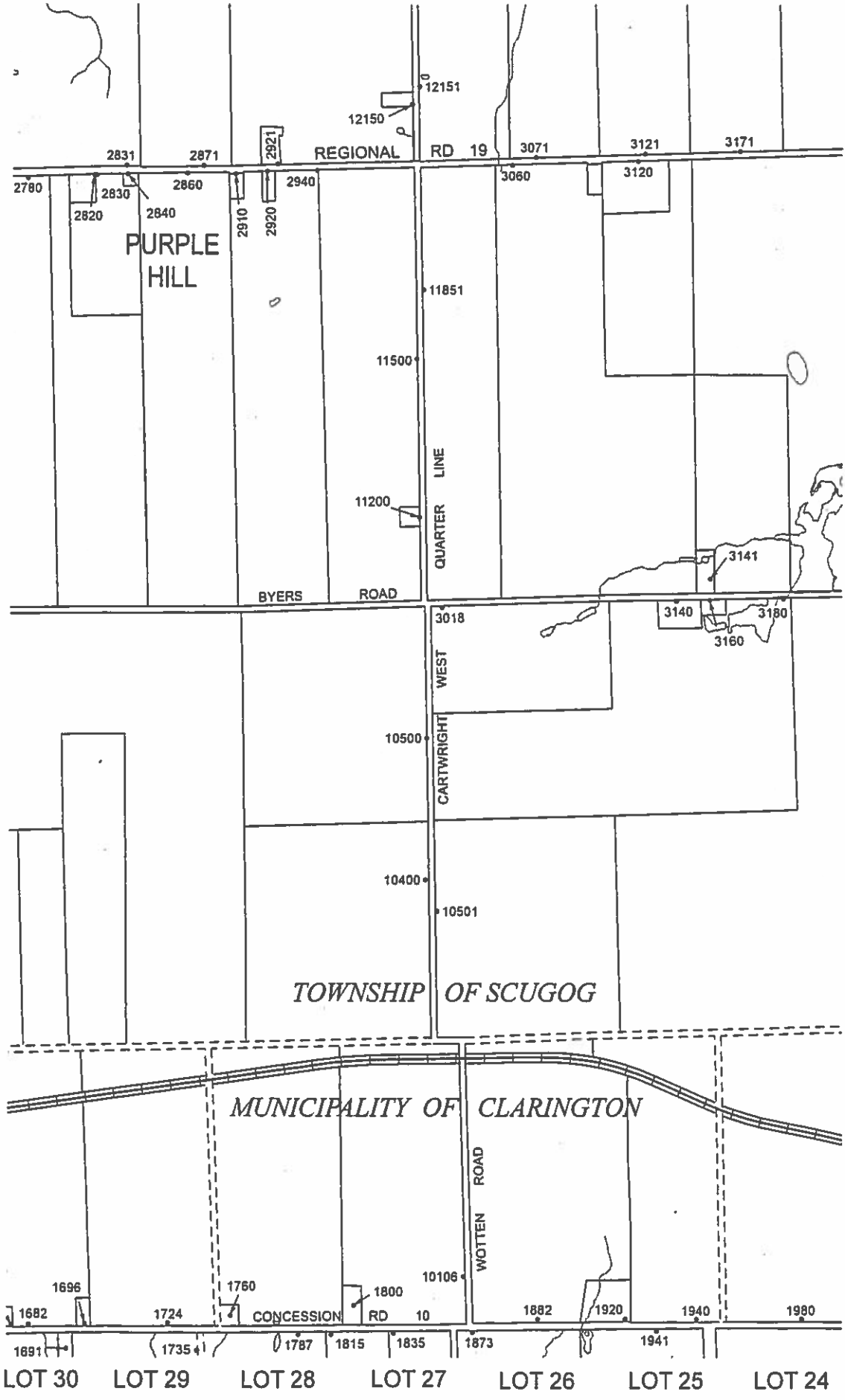
SEE MAP C-8

LOT 5

LOT 6

LOT 7

LOT 8



SEE MAP C-1

CON 3

CON 2

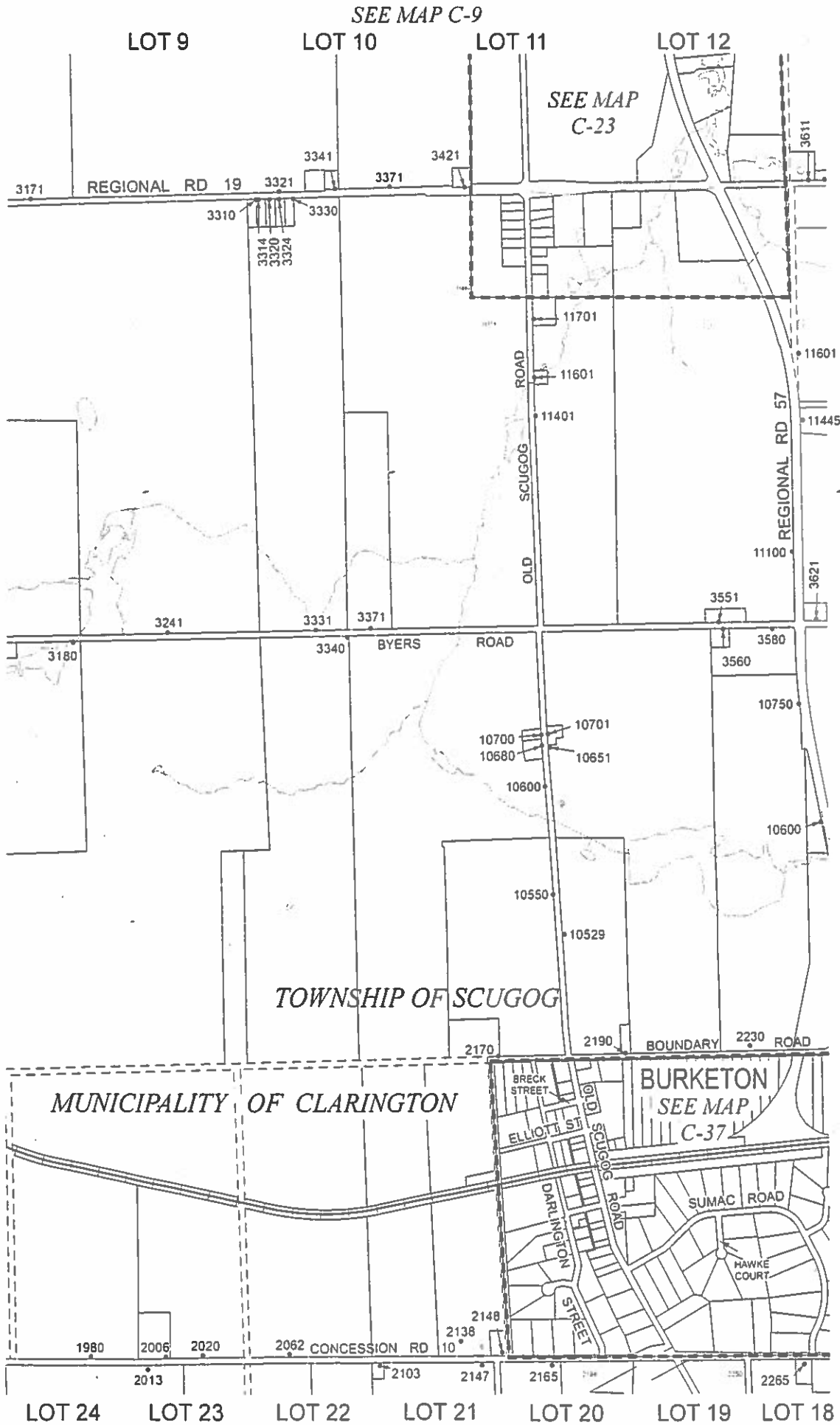
CON 1

CON 10

SEE MAP C-9

SEE MAP C-23

BURKETON
SEE MAP C-37



SEE MAP C-2

SEE MAP C-4

SEE MAP C-10

C-4

LOT 13

LOT 14

LOT 15

LOT 16

CON 3

SEE MAP C-23

CON 2

SEE MAP C-3

SEE MAP C-5

CON 1

TOWNSHIP OF SCUGOG

BURKETON
SEE MAP C-37

MUNICIPALITY OF CLARINGTON

CON 10



LOT 18

LOT 17

LOT 16

LOT 15

LOT 14

LOT 13

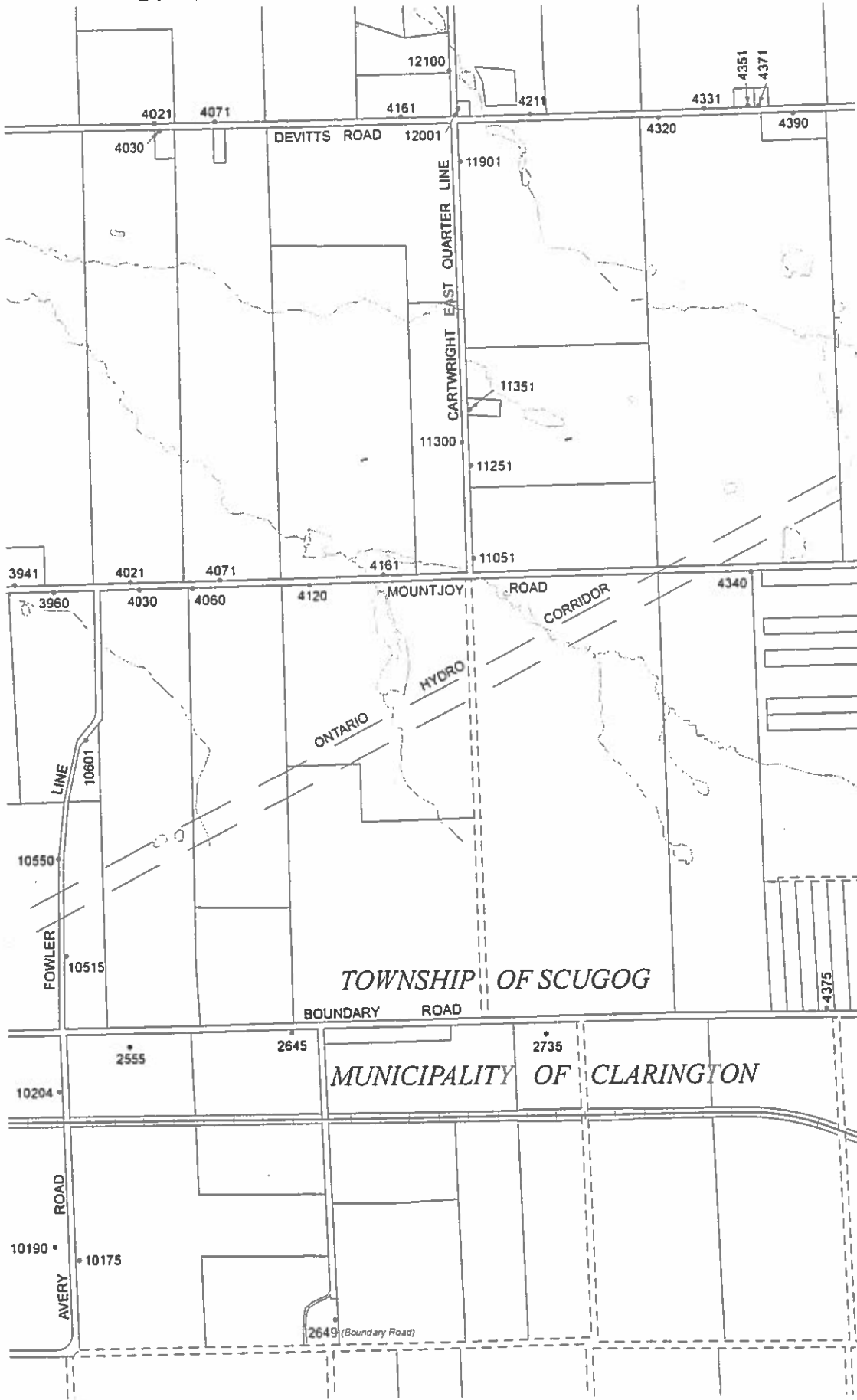
SEE MAP C-11

LOT 17

LOT 18

LOT 19

LOT 20



SEE MAP C-4

LOT 12

LOT 11

LOT 10

LOT 9

LOT 8

LOT 7

TOWNSHIP OF SCUGOG

MUNICIPALITY OF CLARINGTON

SEE MAP C-12

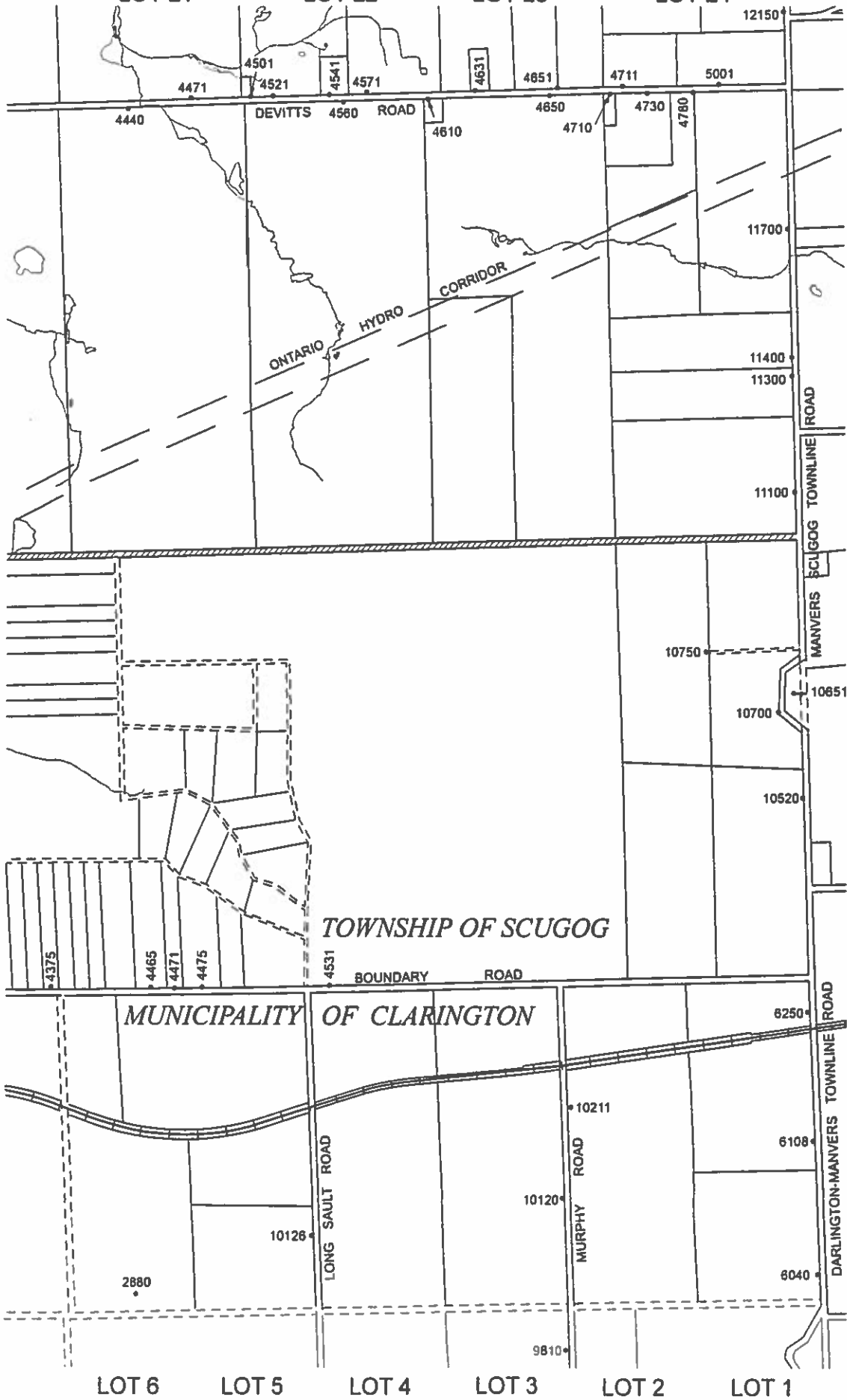
C-6

LOT 21

LOT 22

LOT 23

LOT 24



SEE MAP C-5

CON 3

CON 2

CON 1
CITY OF KAWARTHA LAKES

CON 10

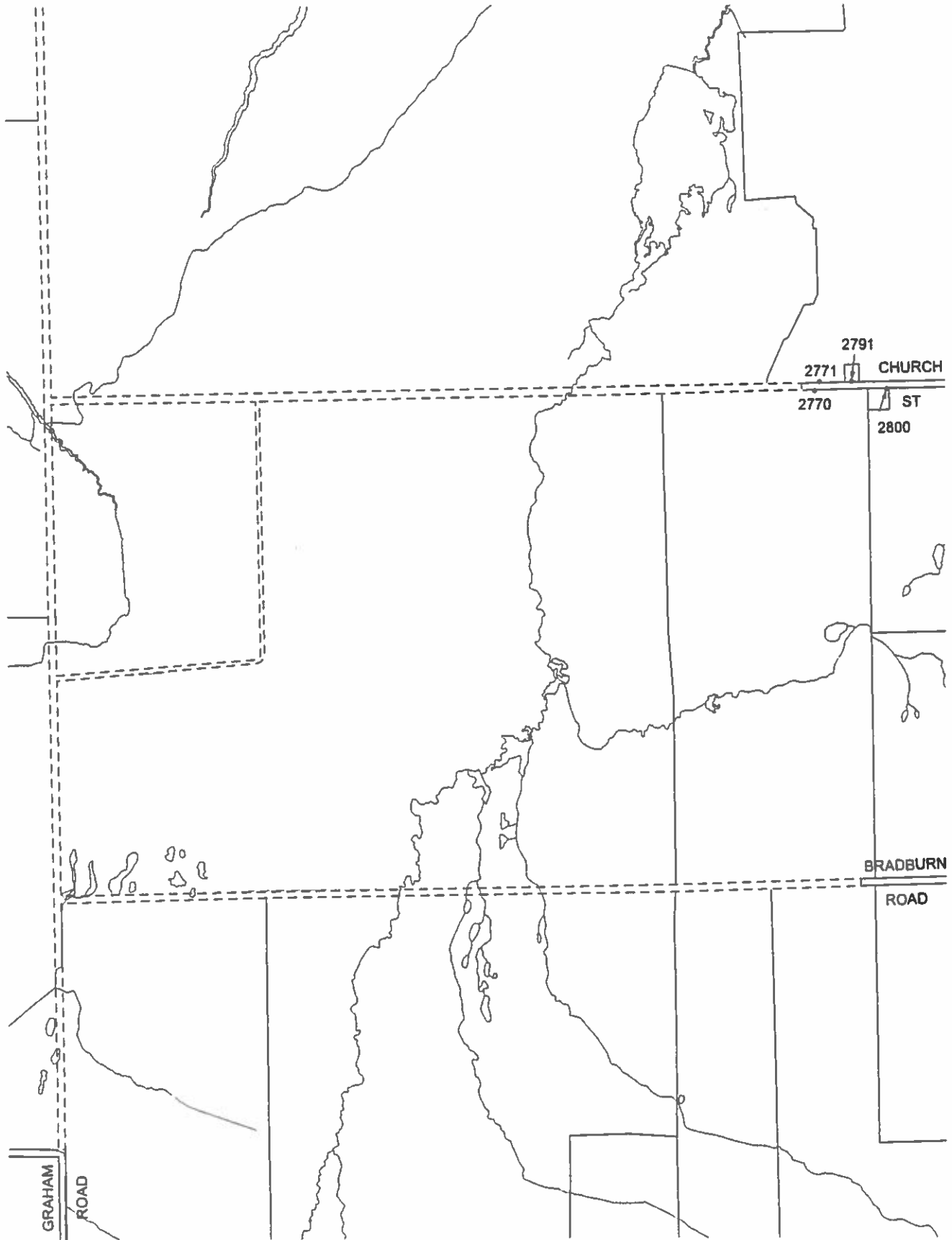
LOT 1

LOT 2

SEE MAP C-13
LOT 3

LOT 4

CON 5



SEE MAP R-6

CON 4
SEE MAP C-8

CON 3

SEE MAP C-1

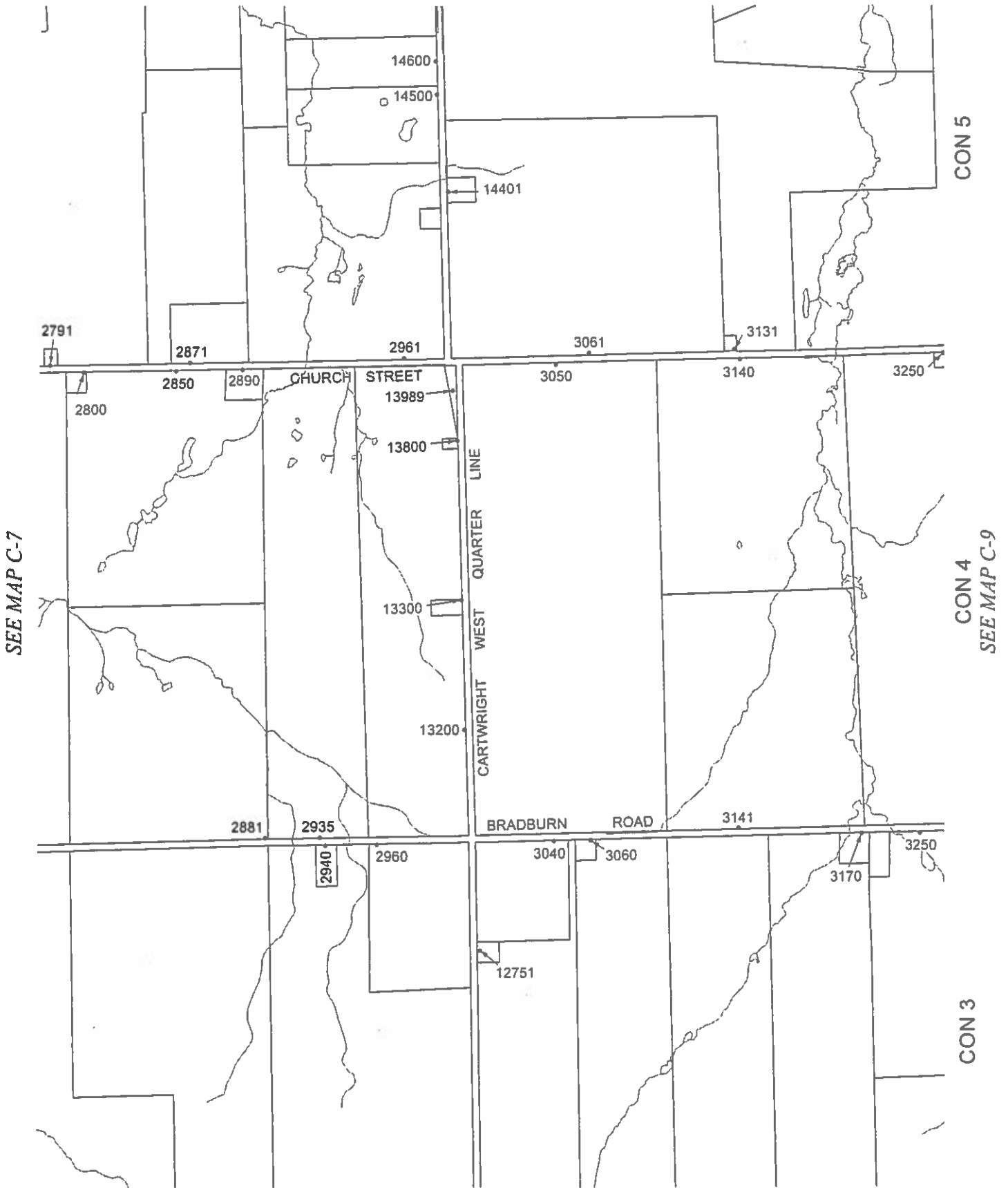
SEE MAP C-14

LOT 5

LOT 6

LOT 7

LOT 8



SEE MAP C-7

CON 4
SEE MAP C-9

SEE MAP C-2



SEE MAP C-15

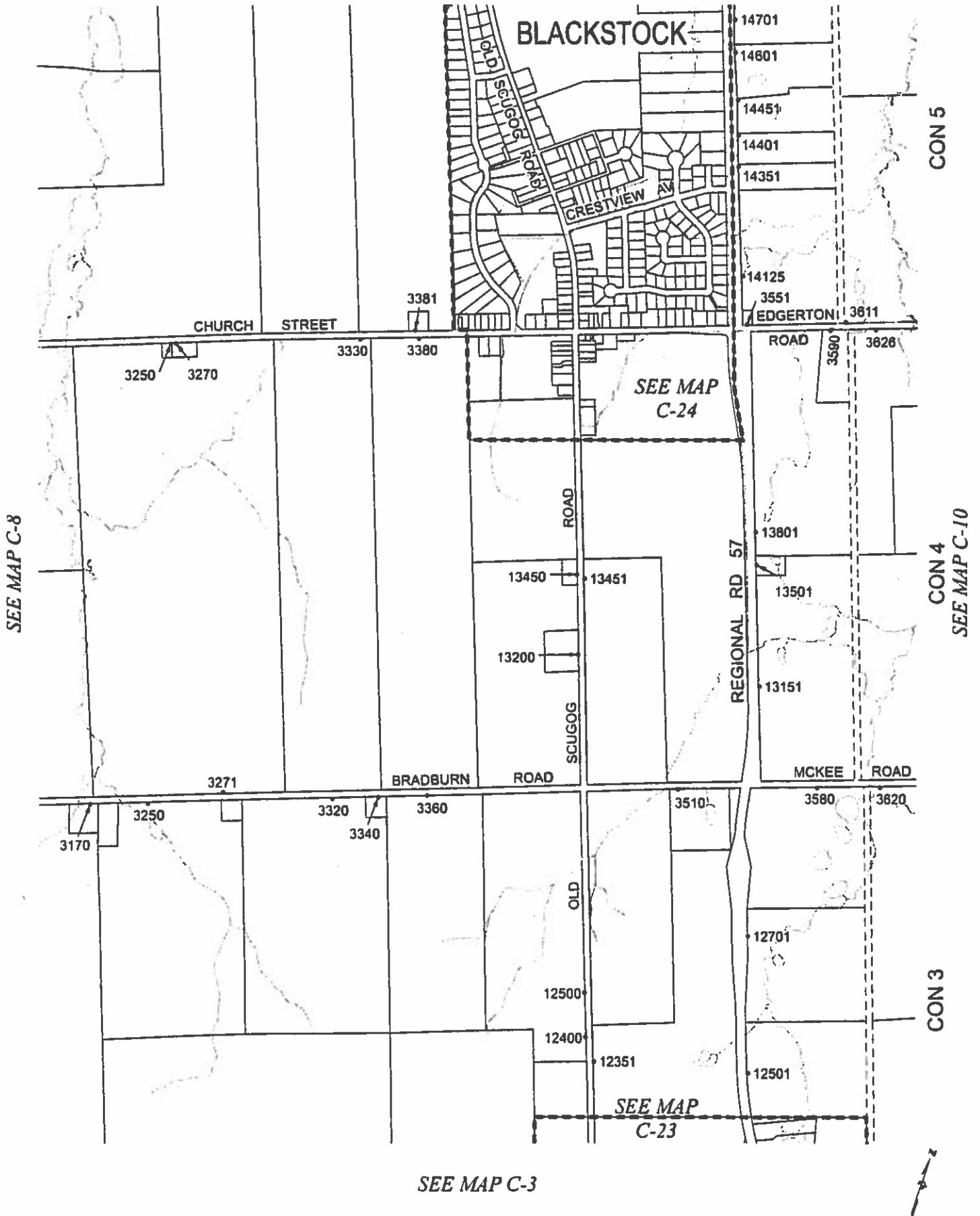
C-9

LOT 9

LOT 10

LOT 11

LOT 12



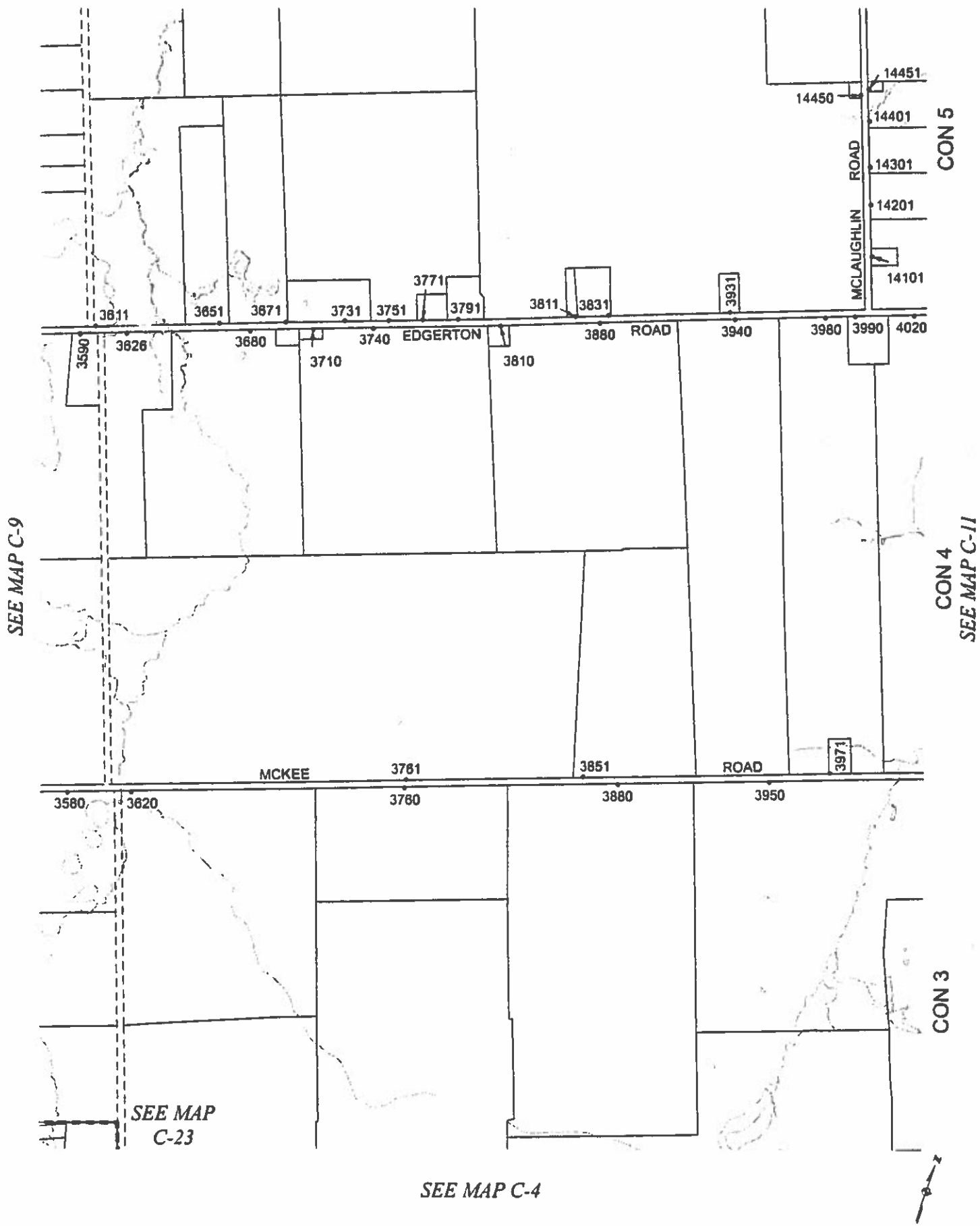
SEE MAP C-16

LOT 13

LOT 14

LOT 15

LOT 16



SEE MAP C-9

SEE MAP C-23

SEE MAP C-4

CON 3

CON 4
SEE MAP C-11

CON 5



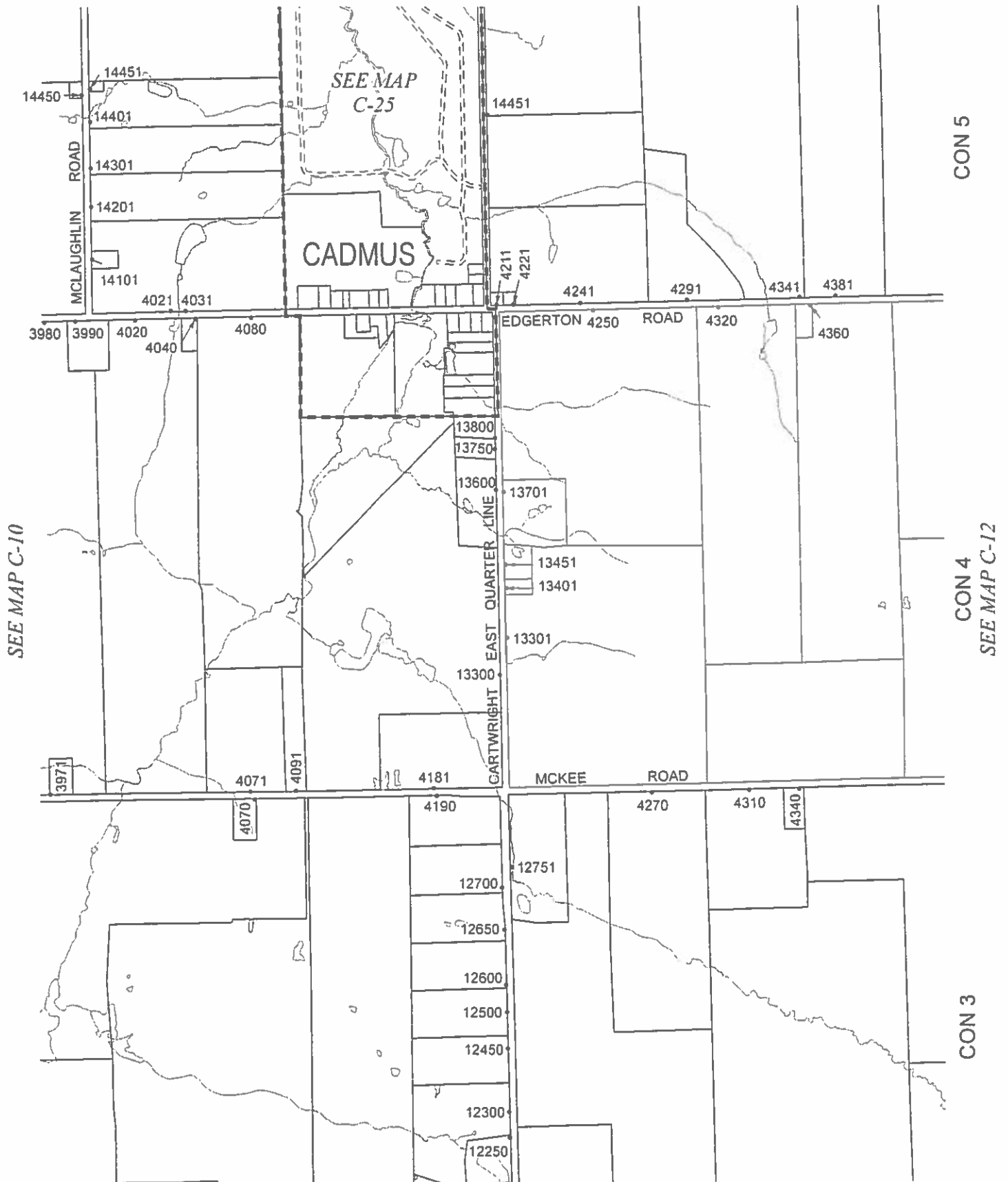
SEE MAP C-17

LOT 17

LOT 18

LOT 19

LOT 20



SEE MAP C-10

CON 5

CON 4
SEE MAP C-12

CON 3

SEE MAP C-5

SEE MAP C-18

LOT 21

LOT 22

LOT 23

LOT 24

CON 5

CON 4
CITY OF KAWARTHA LAKES

CON 3

WILSON AVENUE

MANVERS SCUGOG TOWNLINE ROAD

4461 EDGERTON

4581

4611 ROAD

4645

4681

4771

4450

4550

4570

4590

4680

4740

13750

4441

4491

4511

4551

4611

4671

4741

4761

4440

4510

4540

MCKEE ROAD

4640

4670

4760

4790

12850

12800

12750

12700

12650

12600

12550

12500

12450

12400

12350

12300

12250

12200

12150

SEE MAP C-11

SEE MAP C-6



LOT 1

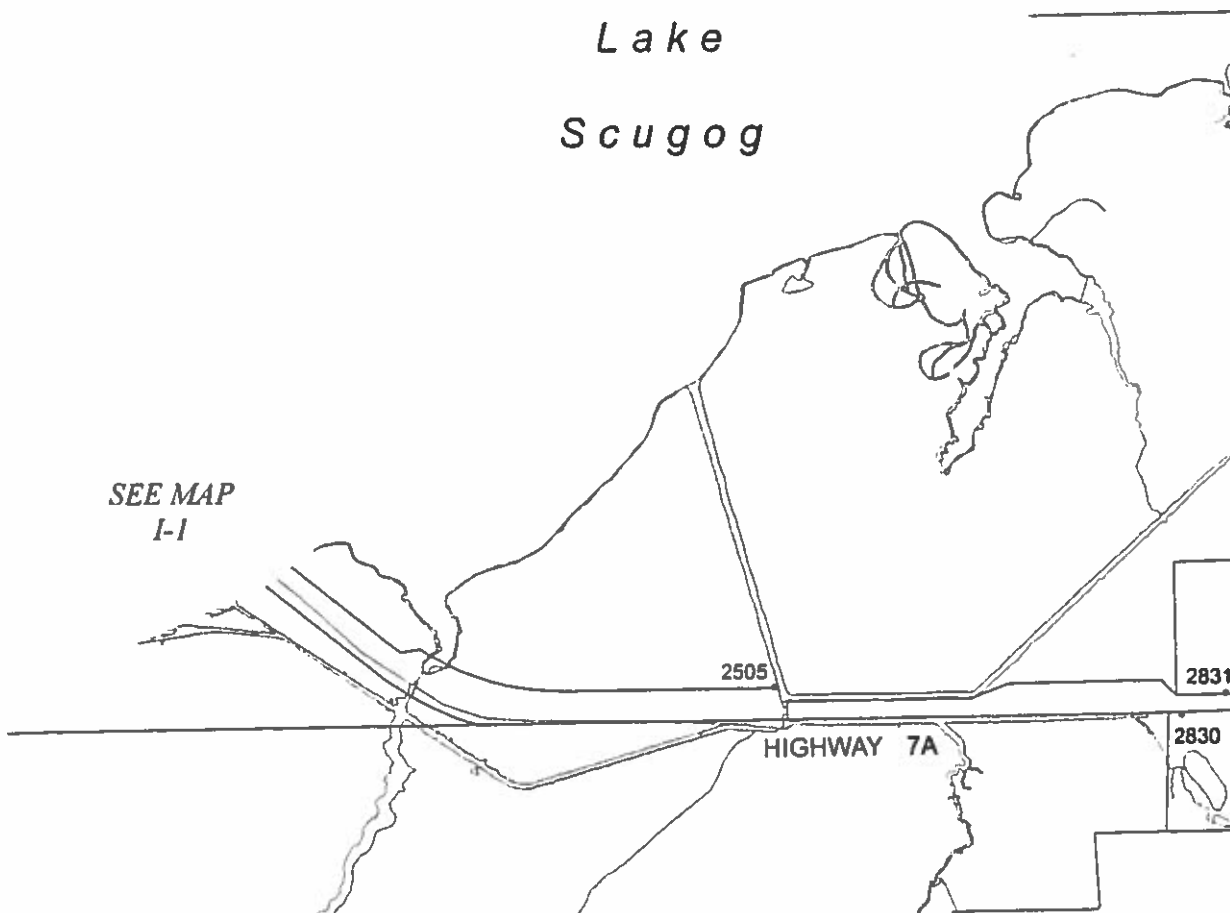
LOT 2

LOT 3

LOT 4

Lake
Scugog

SEE MAP
I-1



CON 6
SEE MAP C-14

CON 5

SEE MAP C-7



LOT 5

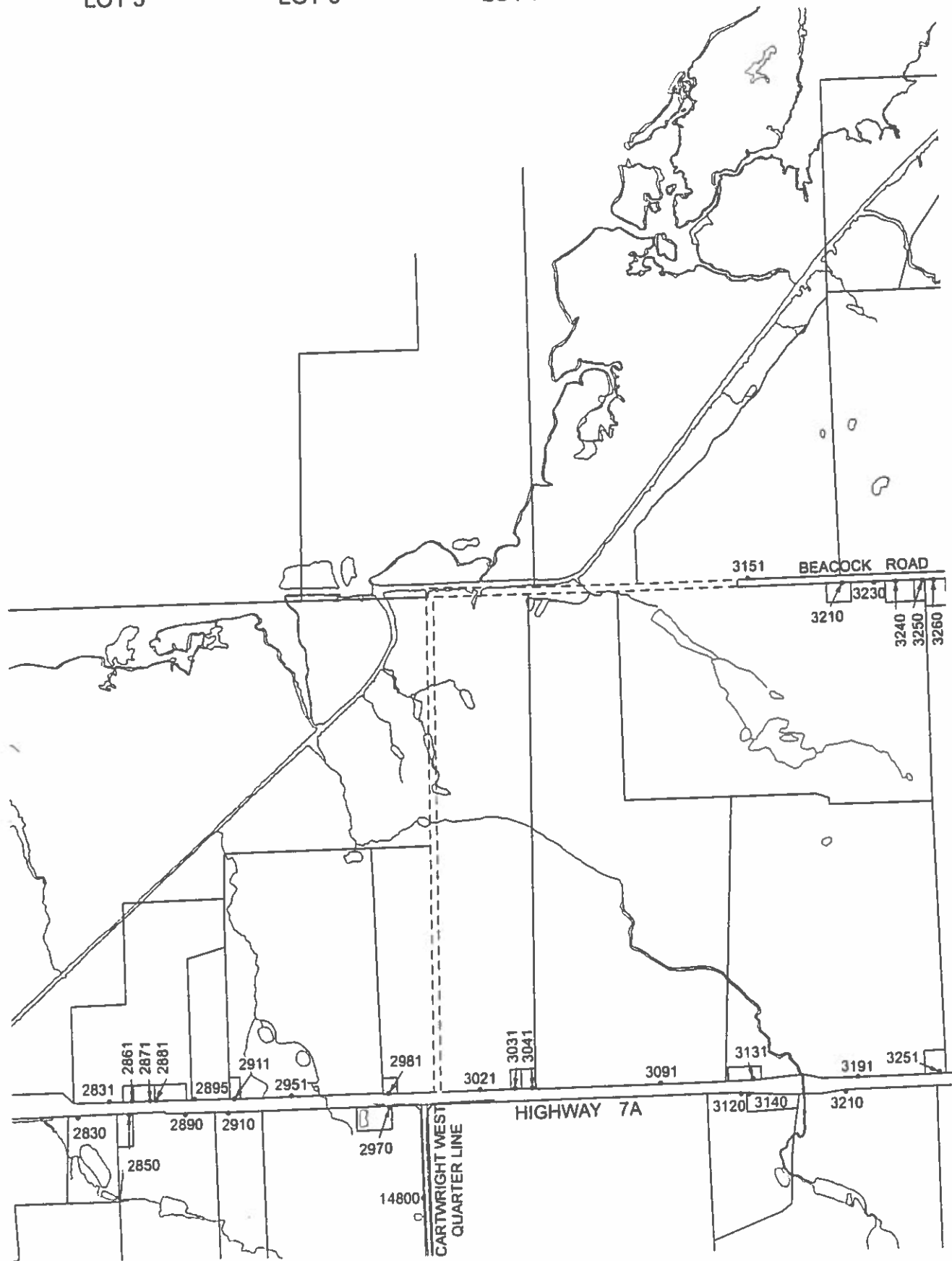
LOT 6

LOT 7

LOT 8

LOT 9

SEE MAP C-13



CON 7

SEE MAP C-15

CON 6

CON 5

SEE MAP C-8

SEE MAP C-28

LOT 9

LOT 10

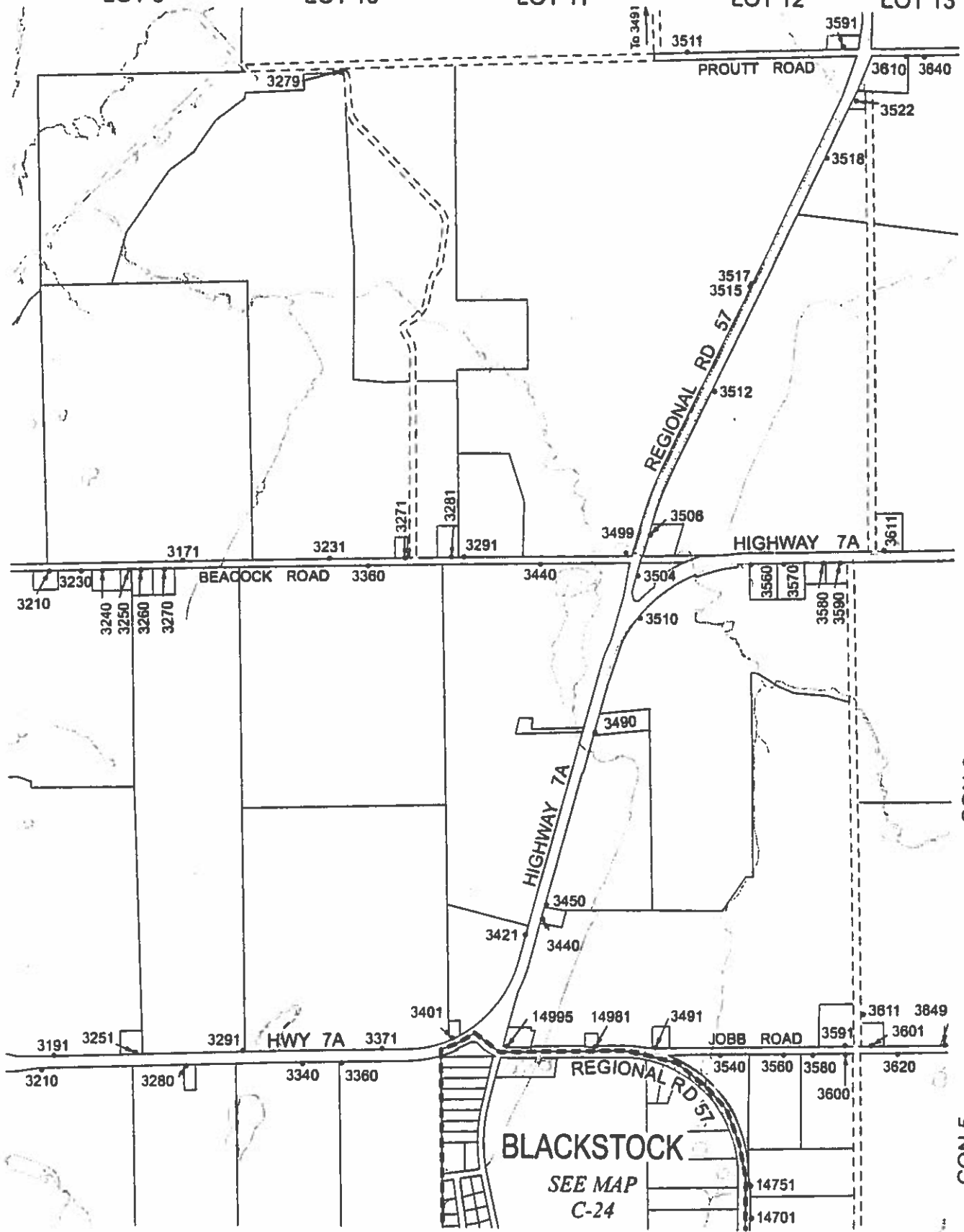
LOT 11

LOT 12

LOT 13

SEE MAP C-14

SEE MAP C-16



CON 7

CON 6

CON 5

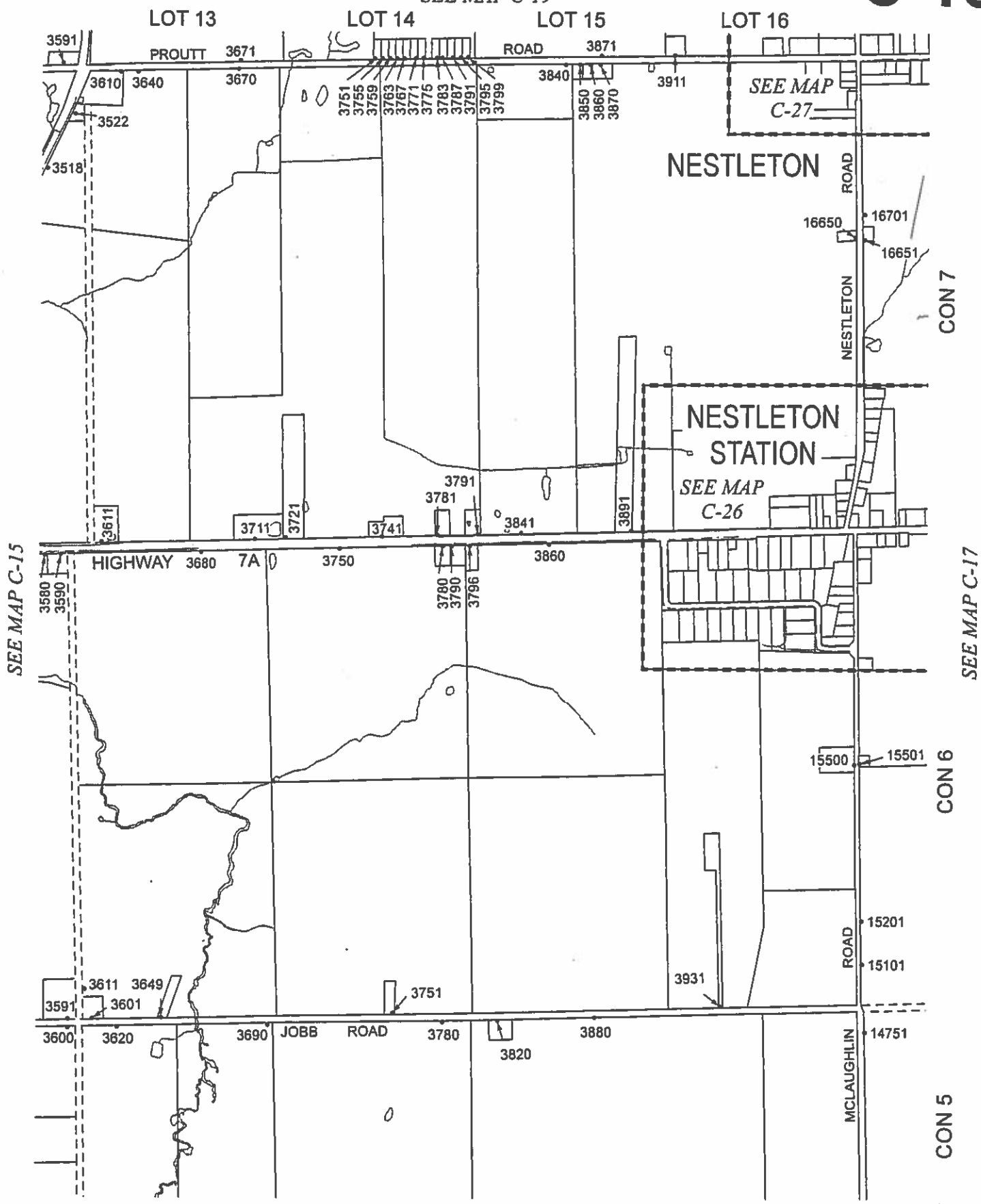
BLACKSTOCK

SEE MAP C-24

SEE MAP C-9



SEE MAP C-19



SEE MAP C-15

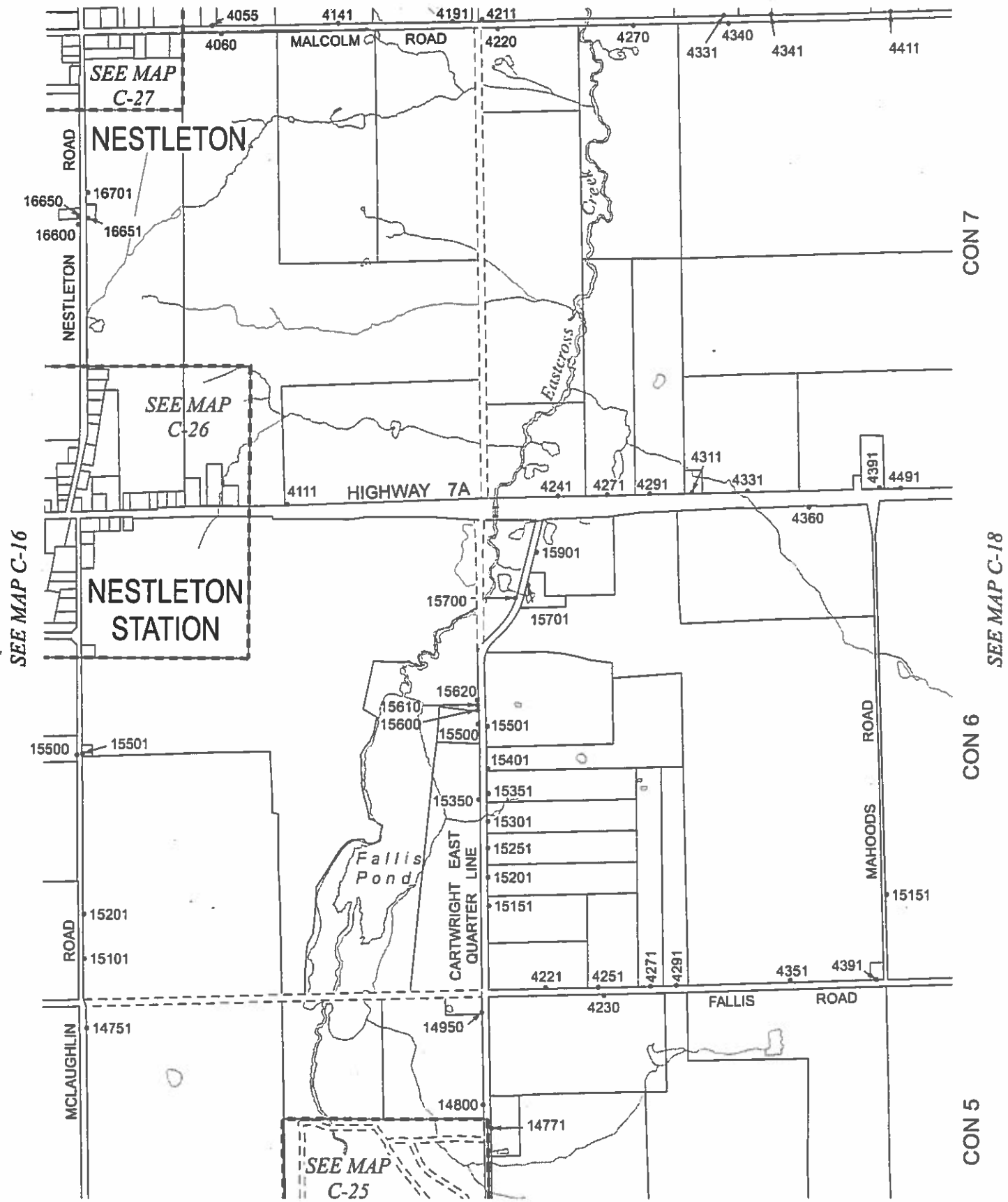
SEE MAP C-17

SEE MAP C-10



SEE MAP C-20

LOT 17 LOT 18 LOT 19 LOT 20



CON 7

SEE MAP C-18

CON 6

CON 5

SEE MAP C-11



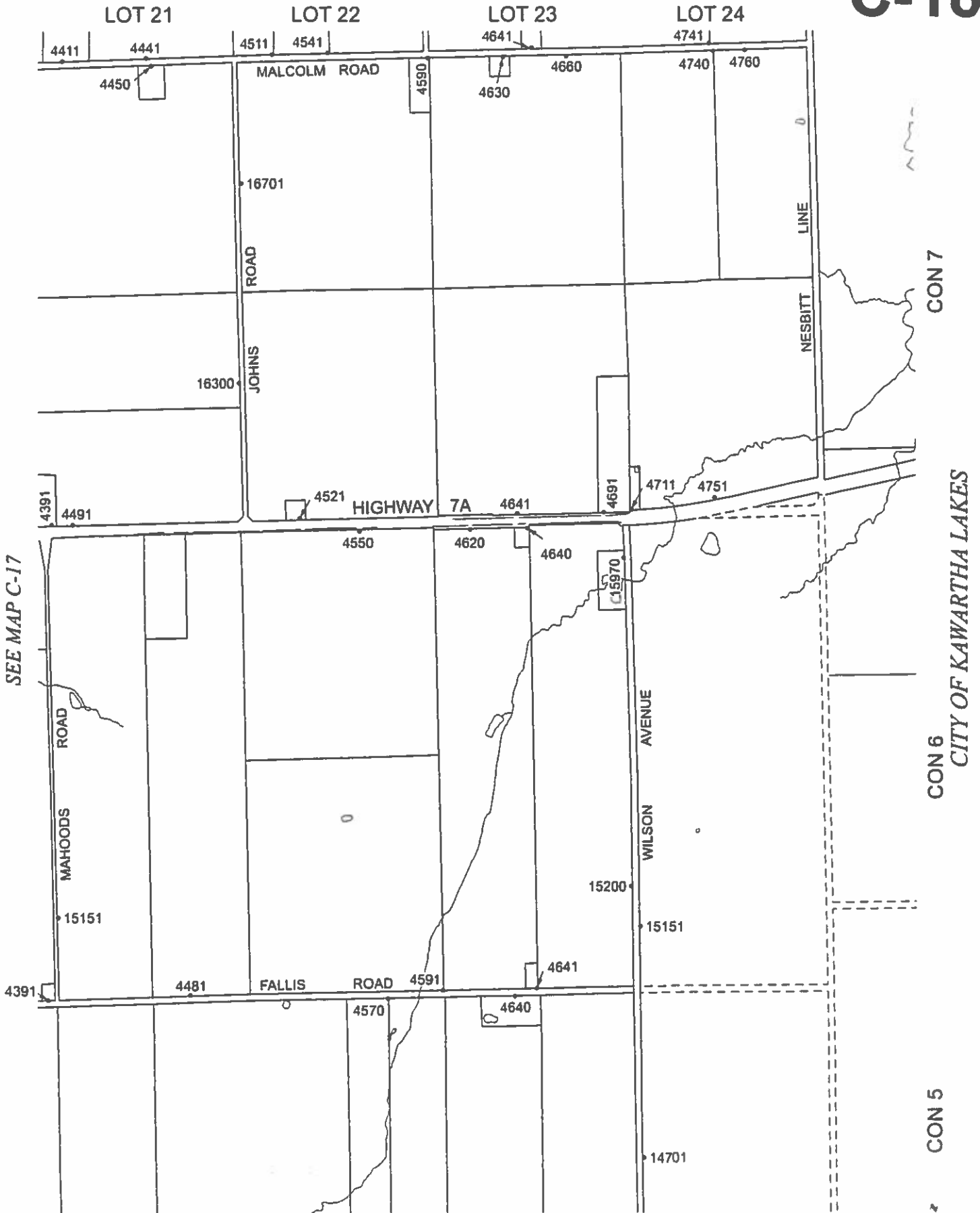
SEE MAP C-16

SEE MAP C-27

SEE MAP C-26

SEE MAP C-25

SEE MAP C-21



SEE MAP C-17

SEE MAP C-12

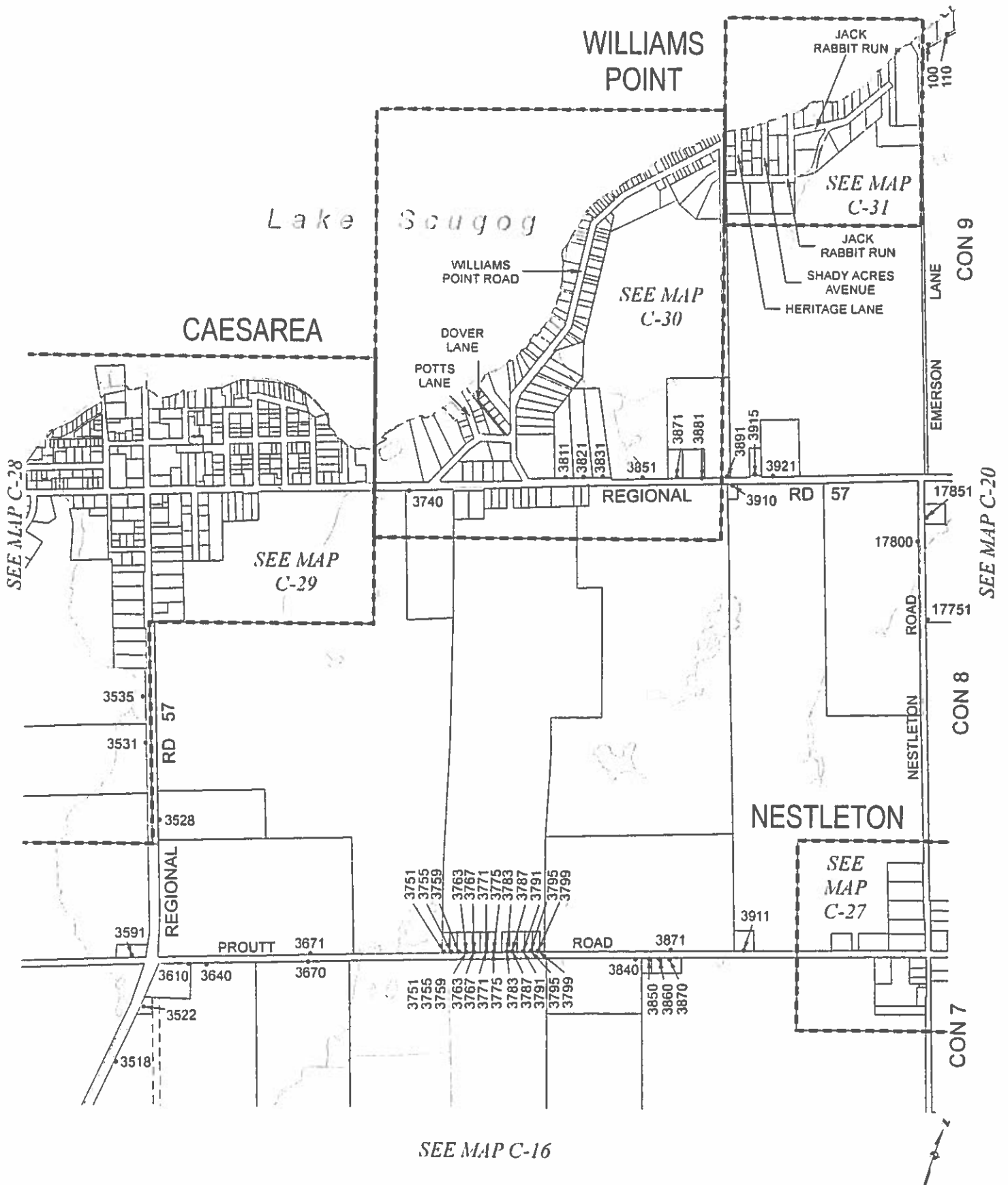


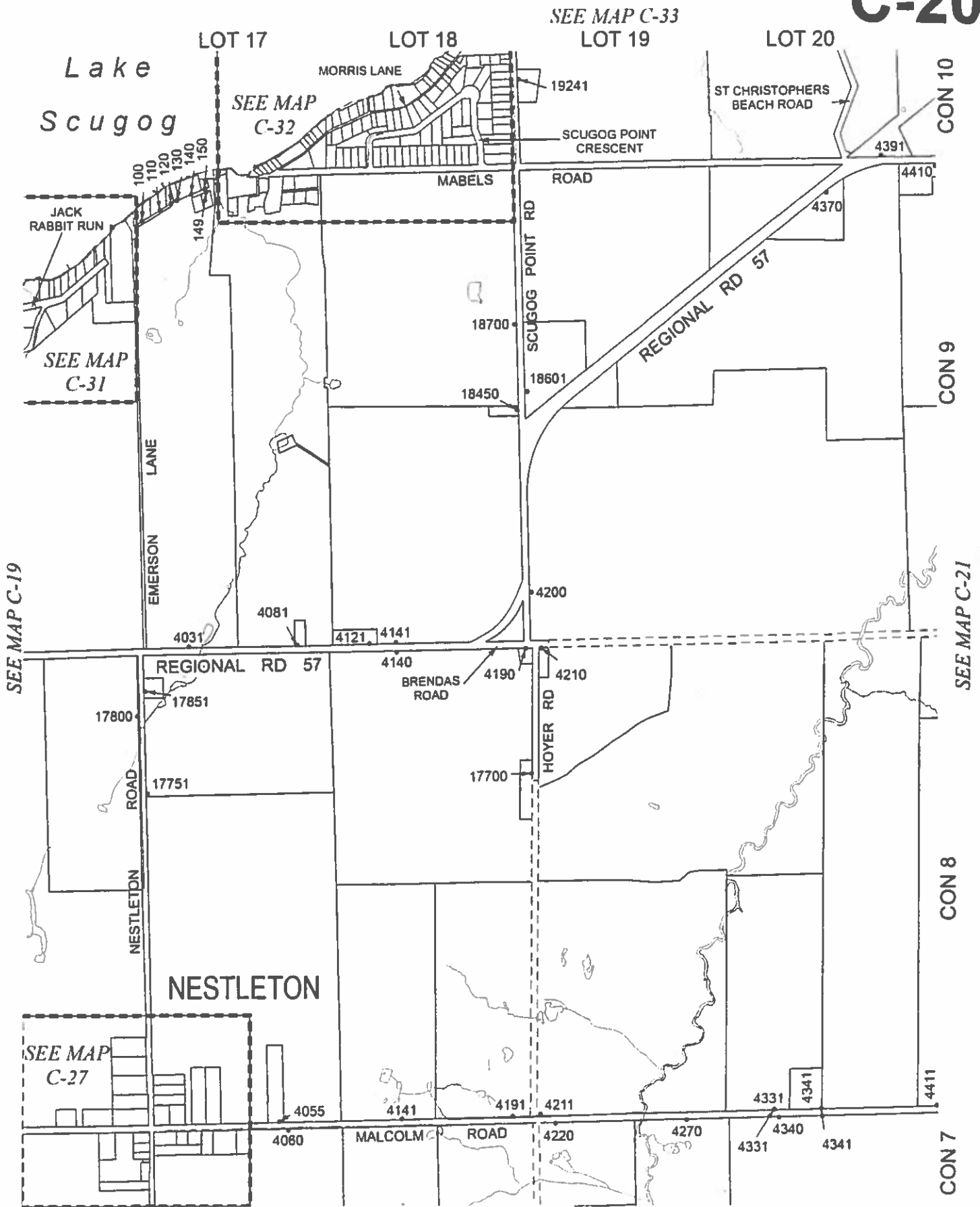
LOT 13

LOT 14

LOT 15

LOT 16

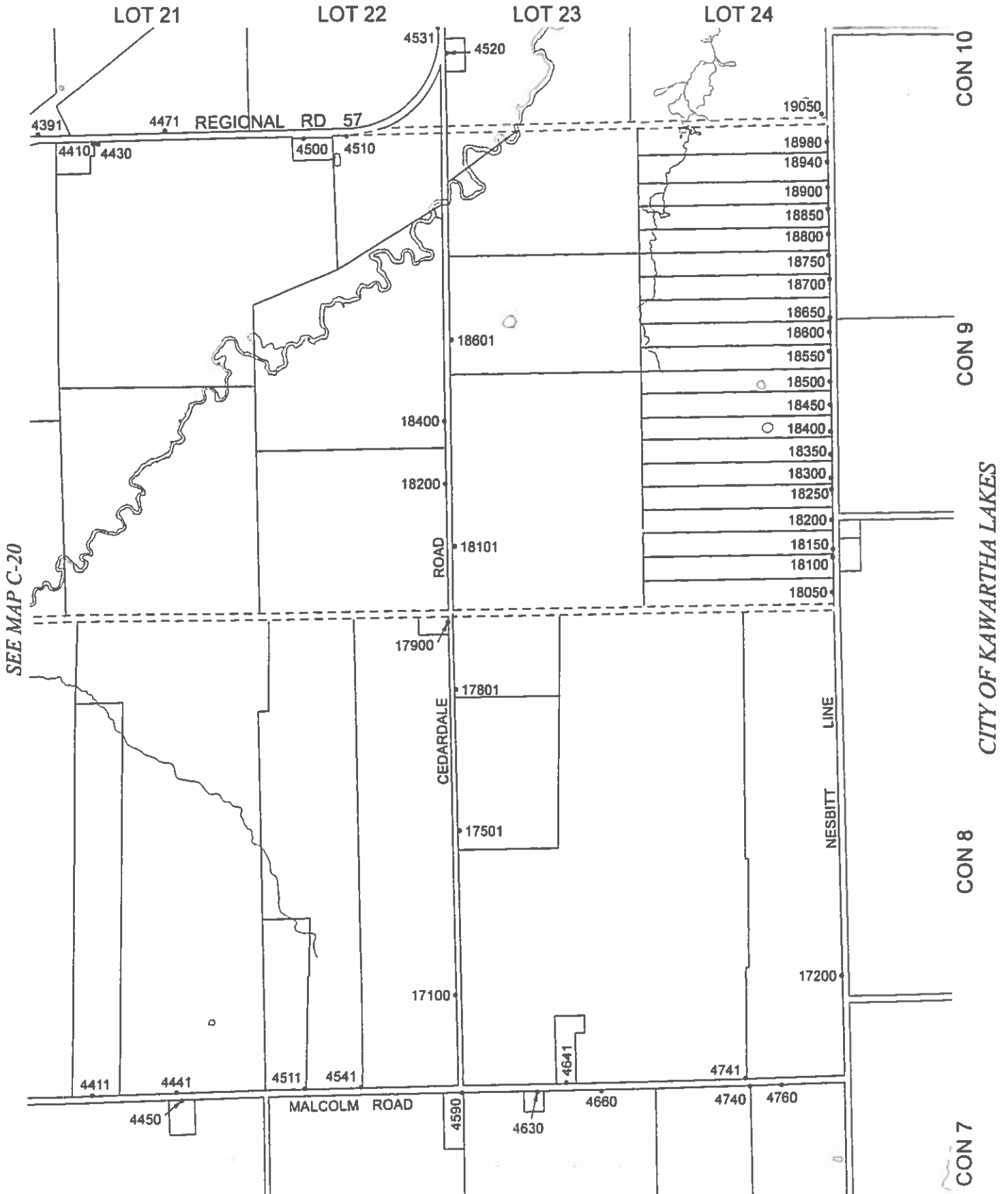




SEE MAP C-17

SEE MAP C-22

C-21



SEE MAP C-20

SEE MAP C-18



C-22

LOT 20

LOT 21

LOT 22

LOT 23

LOT 24

Lake
Scugog

BIRCH
ISLAND

COLEMAN
CRESCENT

BIRCH
ISLAND
ROAD

VIEW LAKE ROAD 675

WASHAGO
BAY LANE

401

SEE MAP
C-36

REGIONAL RD 57

SEE MAP
C-35

4731

RD 57

100

101

4630

4710

COLWELL
CIRCLE

SEE MAP
C-34

ST CHRISTOPHERS BEACH ROAD

4591

REGIONAL

4531

4520

CON 11
CITY OF KAWARTHA LAKES

CON 10

NESBITT LINE

4391

4471 REGIONAL RD 57

4410

4430

4500

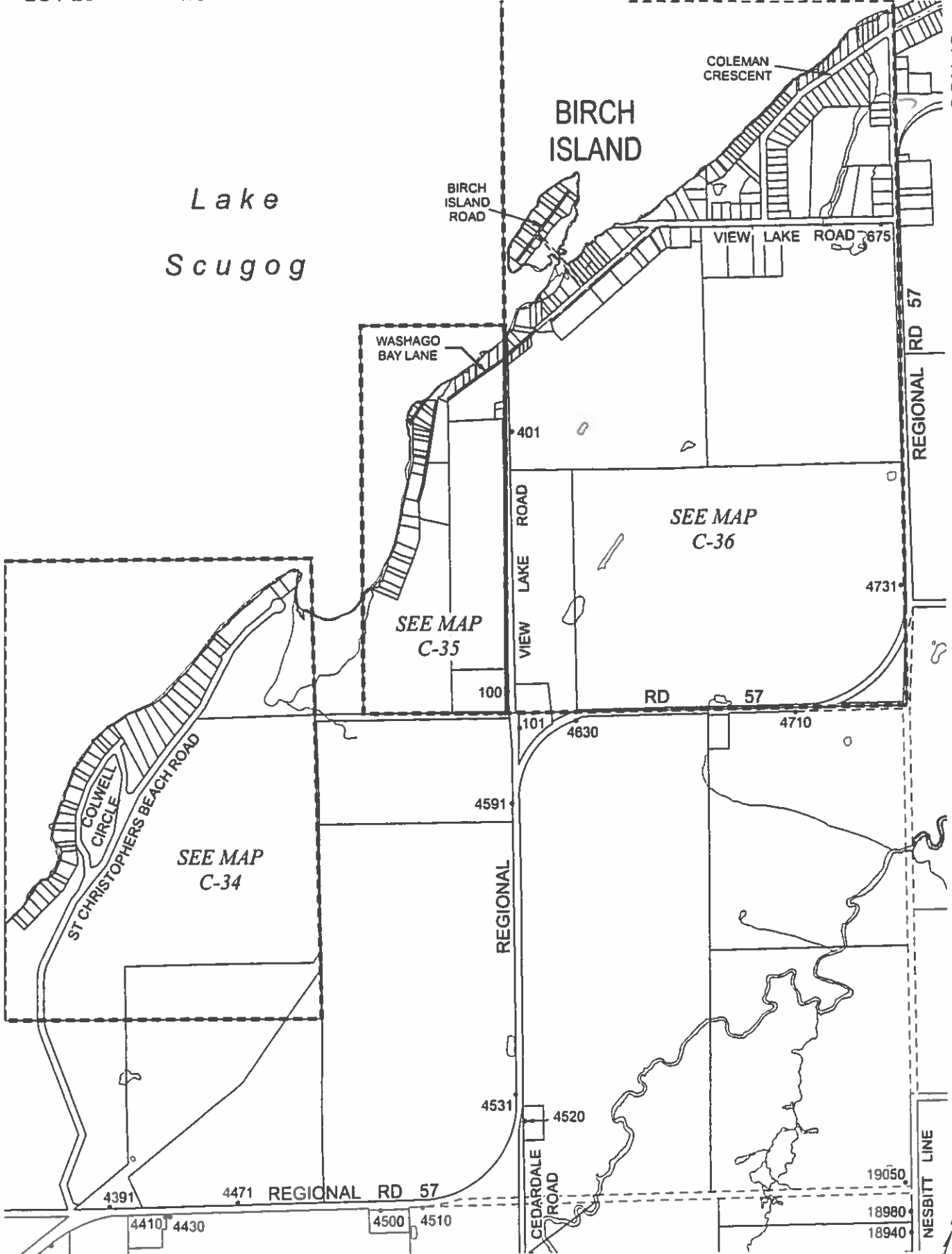
4510

19050

18980

18940

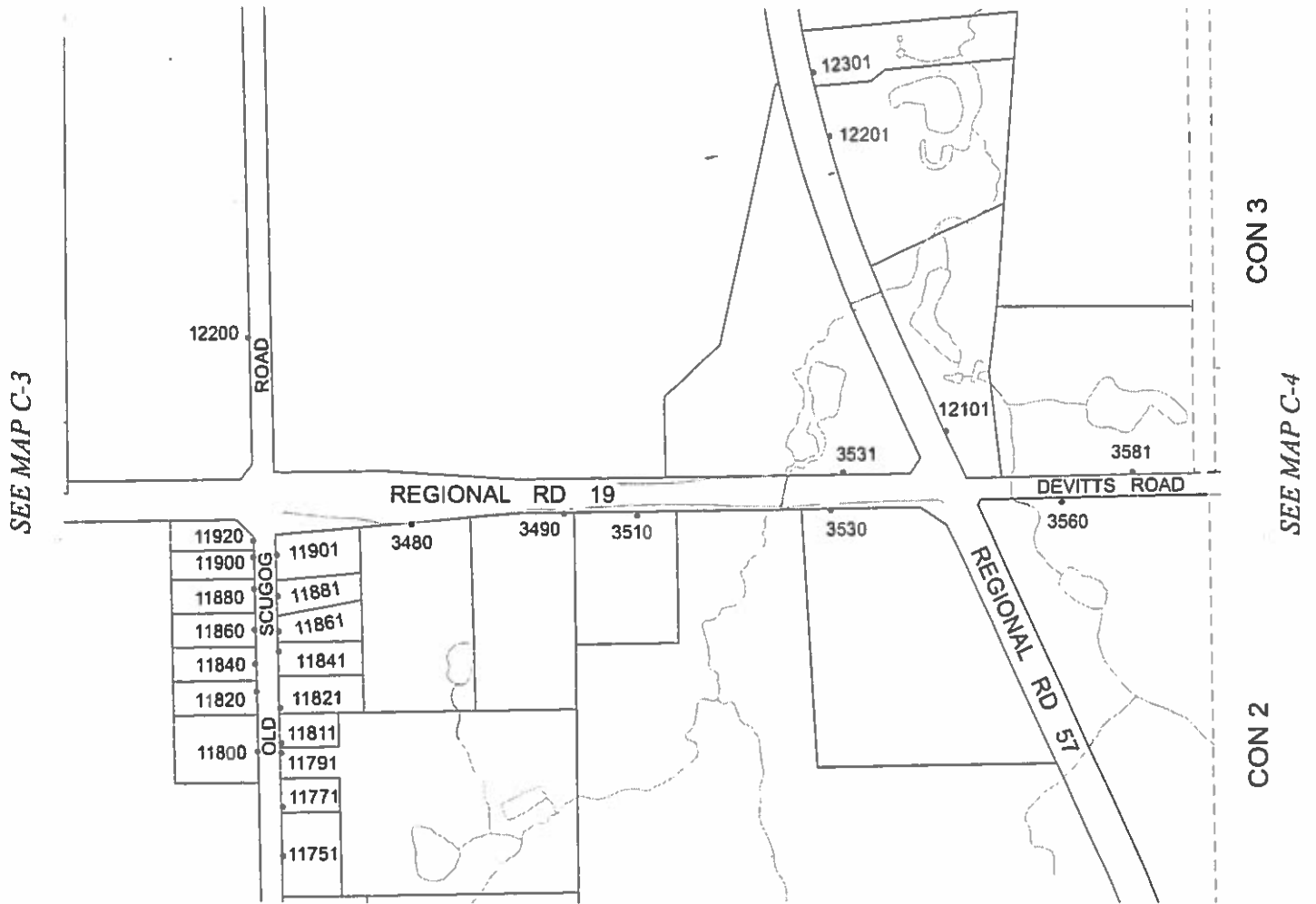
SEE MAP C-21



LOT 11

SEE MAP C-9

LOT 12



DURHAM REGIONAL ROAD No. 19/
OLD SCUGOG ROAD

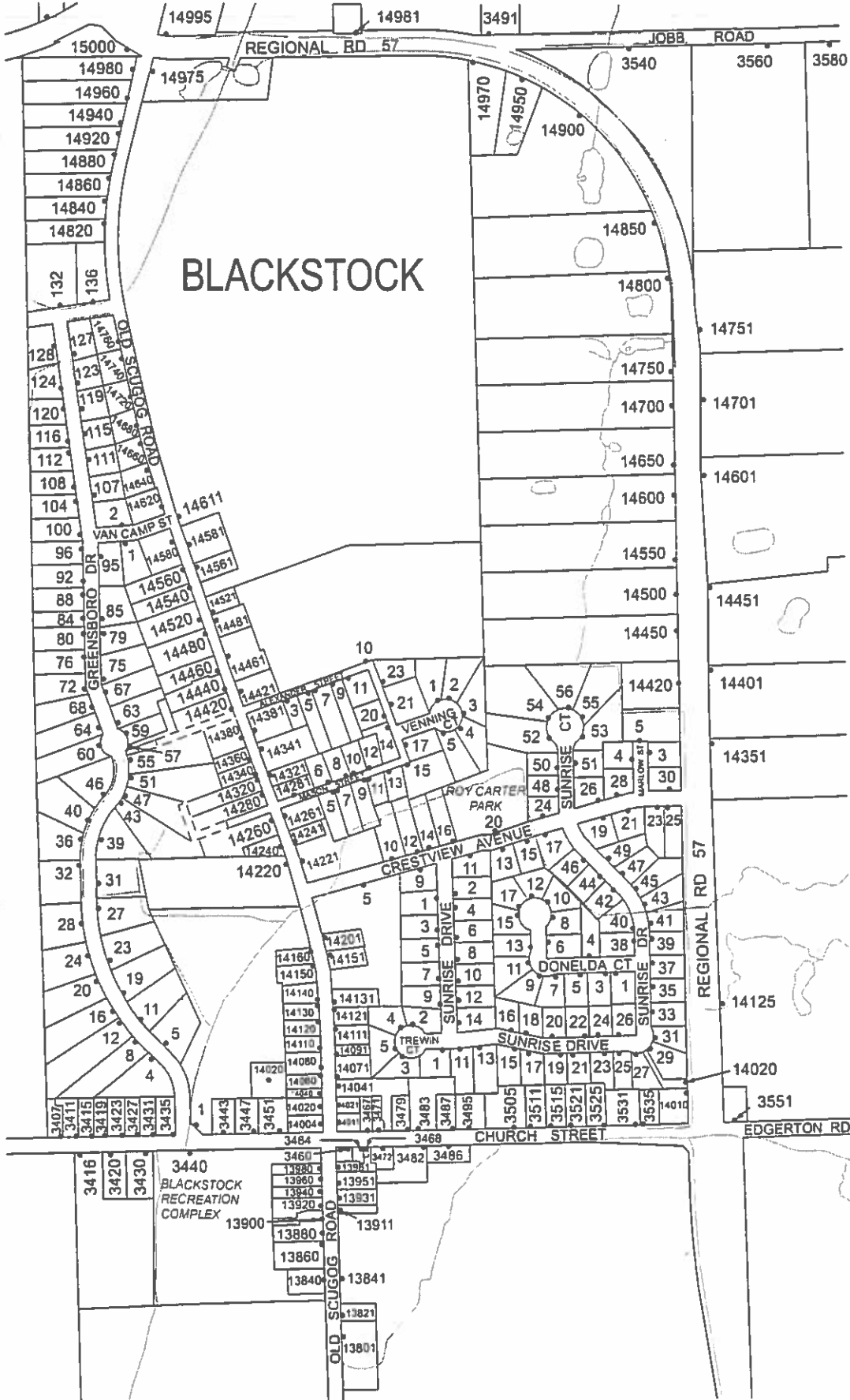
SEE MAP C-3

SEE MAP C-15

C-24

LOT 11

LOT 12



SEE MAP C-15

SEE MAP C-16

SEE MAP C-9

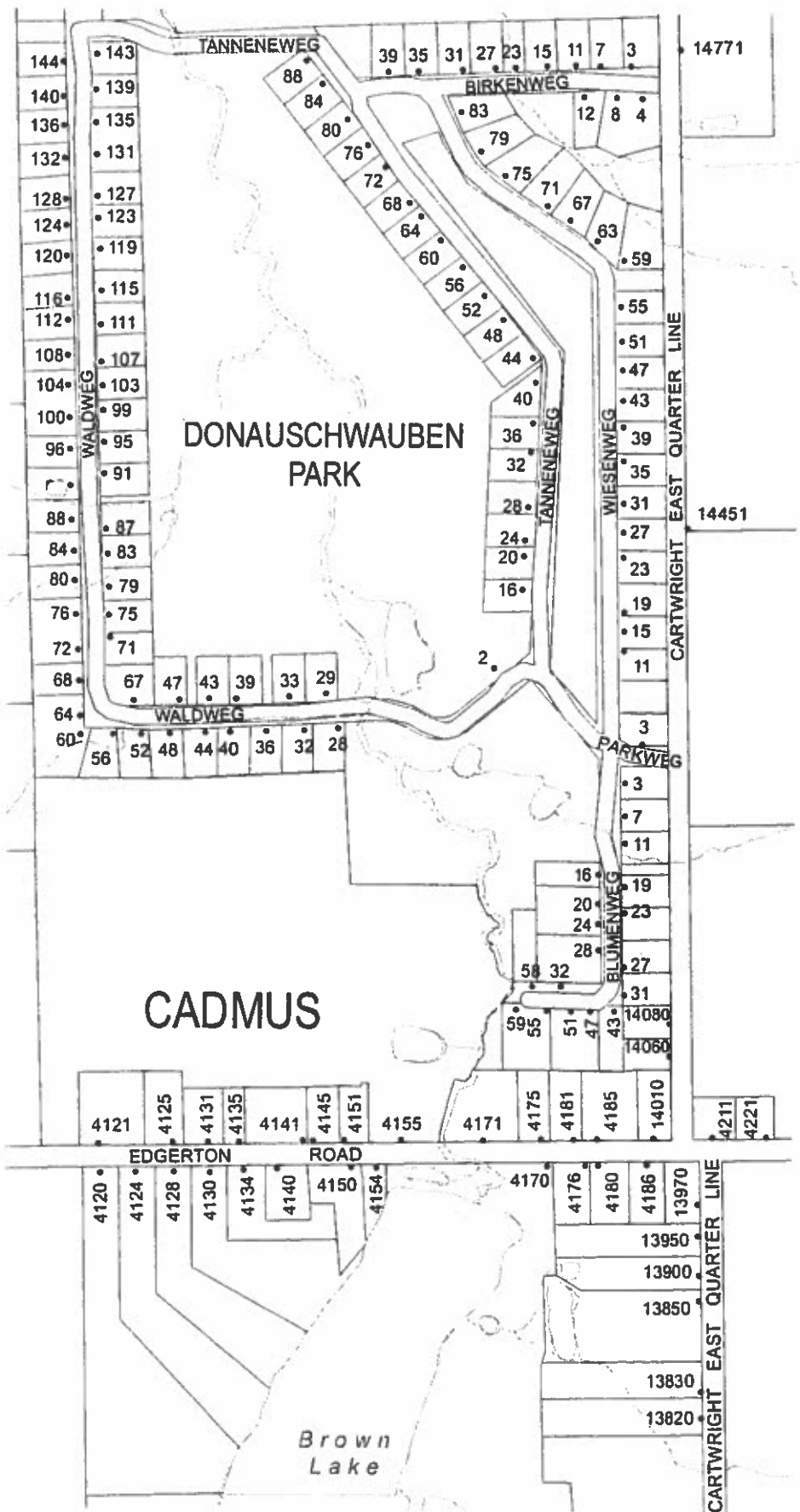
SEE MAP C-10

CON 5

CON 4

SEE MAP C-9

SEE MAP C-II



CON 5

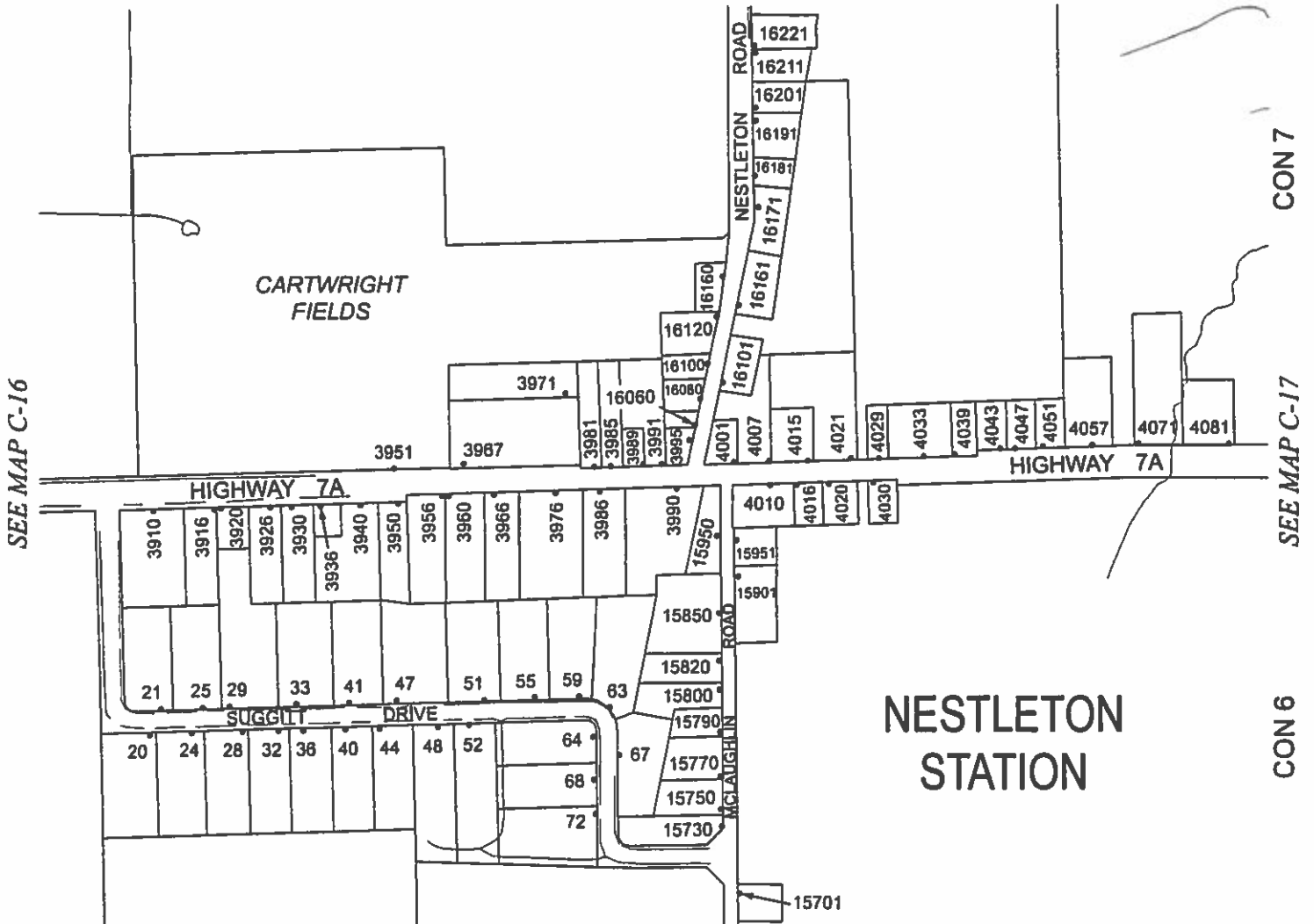
SEE MAP C-II

CON 4



SEE MAP C-16
LOT 16

SEE MAP C-17
LOT 17



SEE MAP C-16

SEE MAP C-17

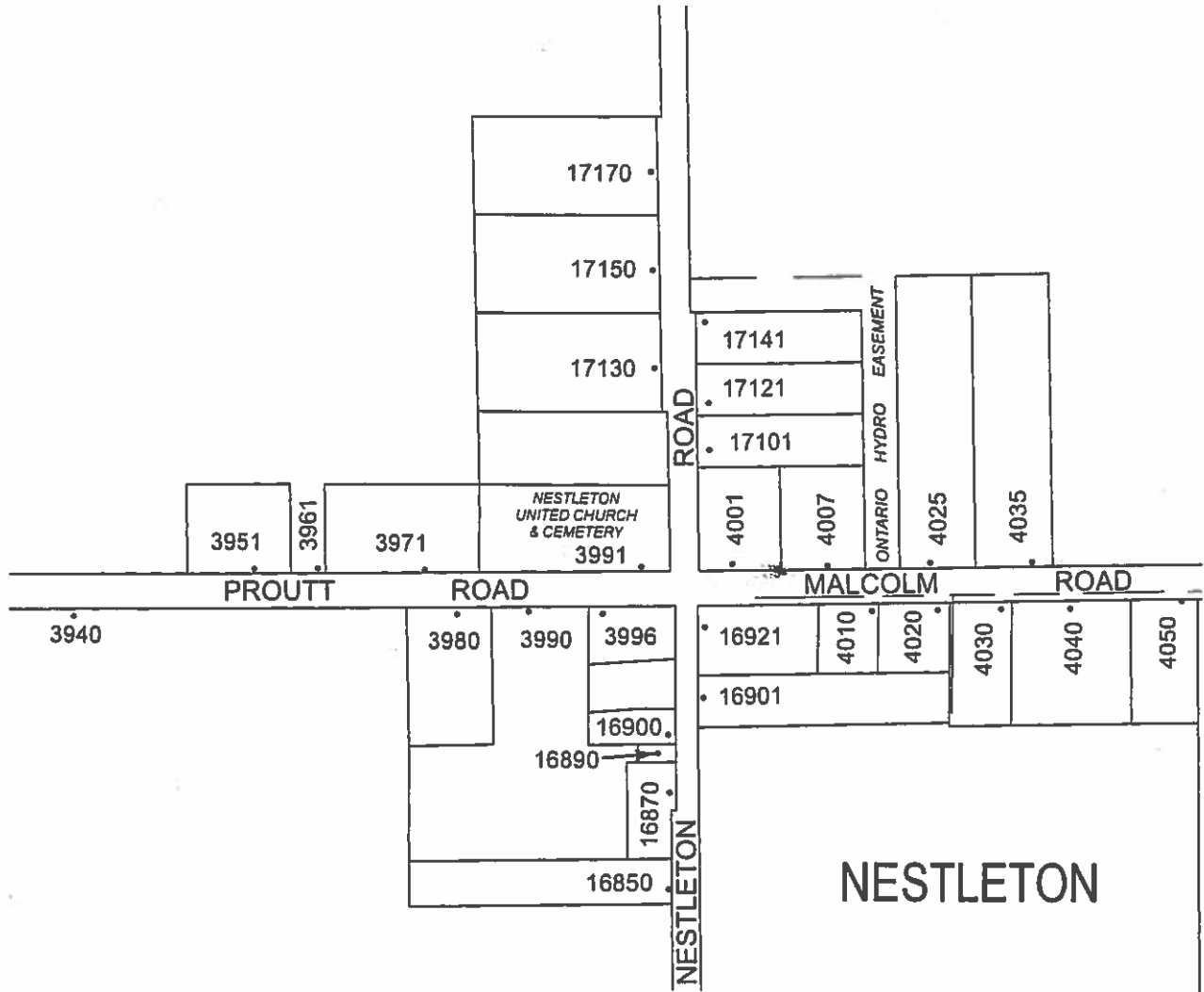


LOT 16

SEE MAP C-20

LOT 17

SEE MAP C-19



CON 8

SEE MAP C-20

CON 7

SEE MAP C-16

SEE MAP C-17



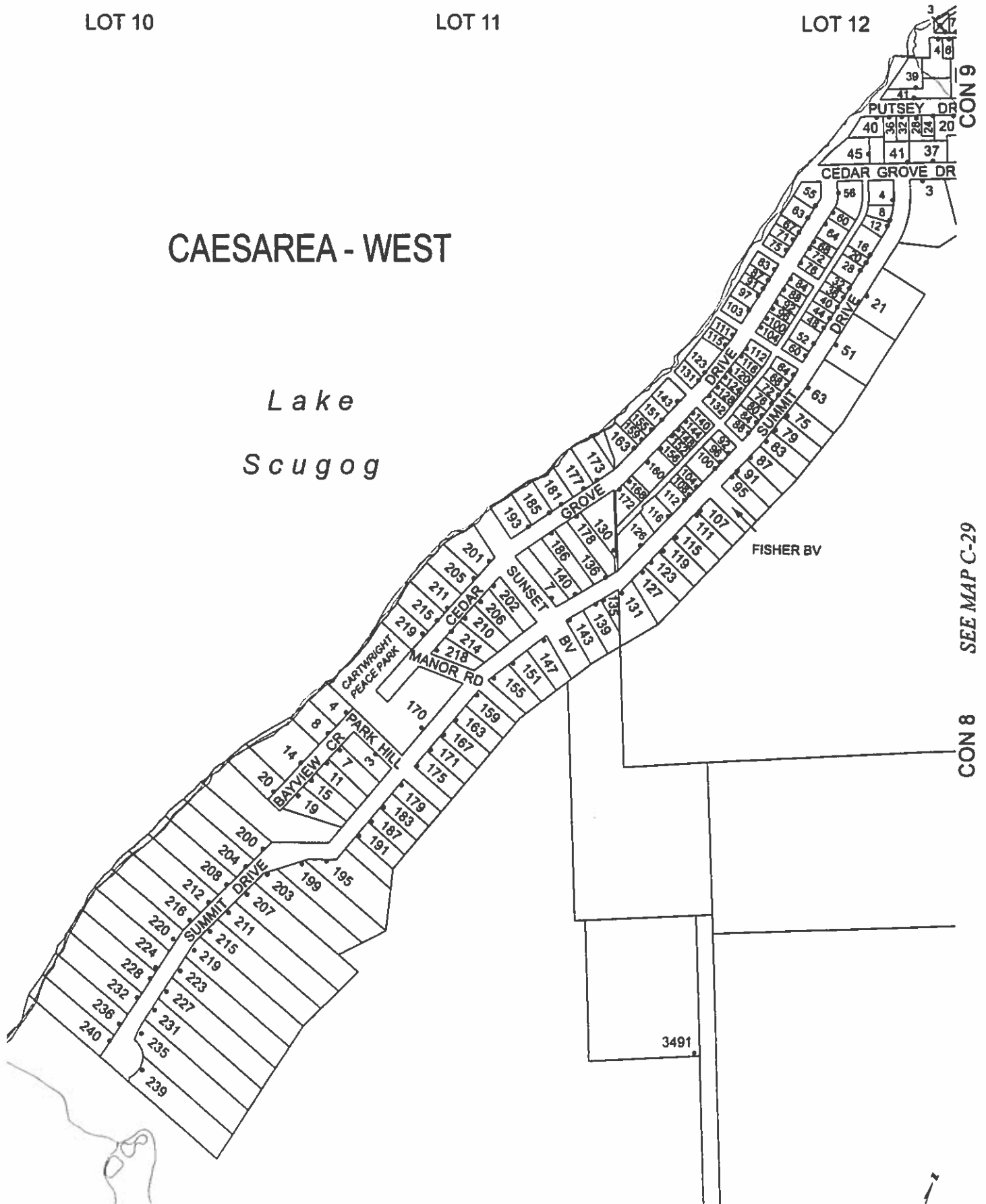
LOT 10

LOT 11

LOT 12

CAESAREA - WEST

Lake Scugog



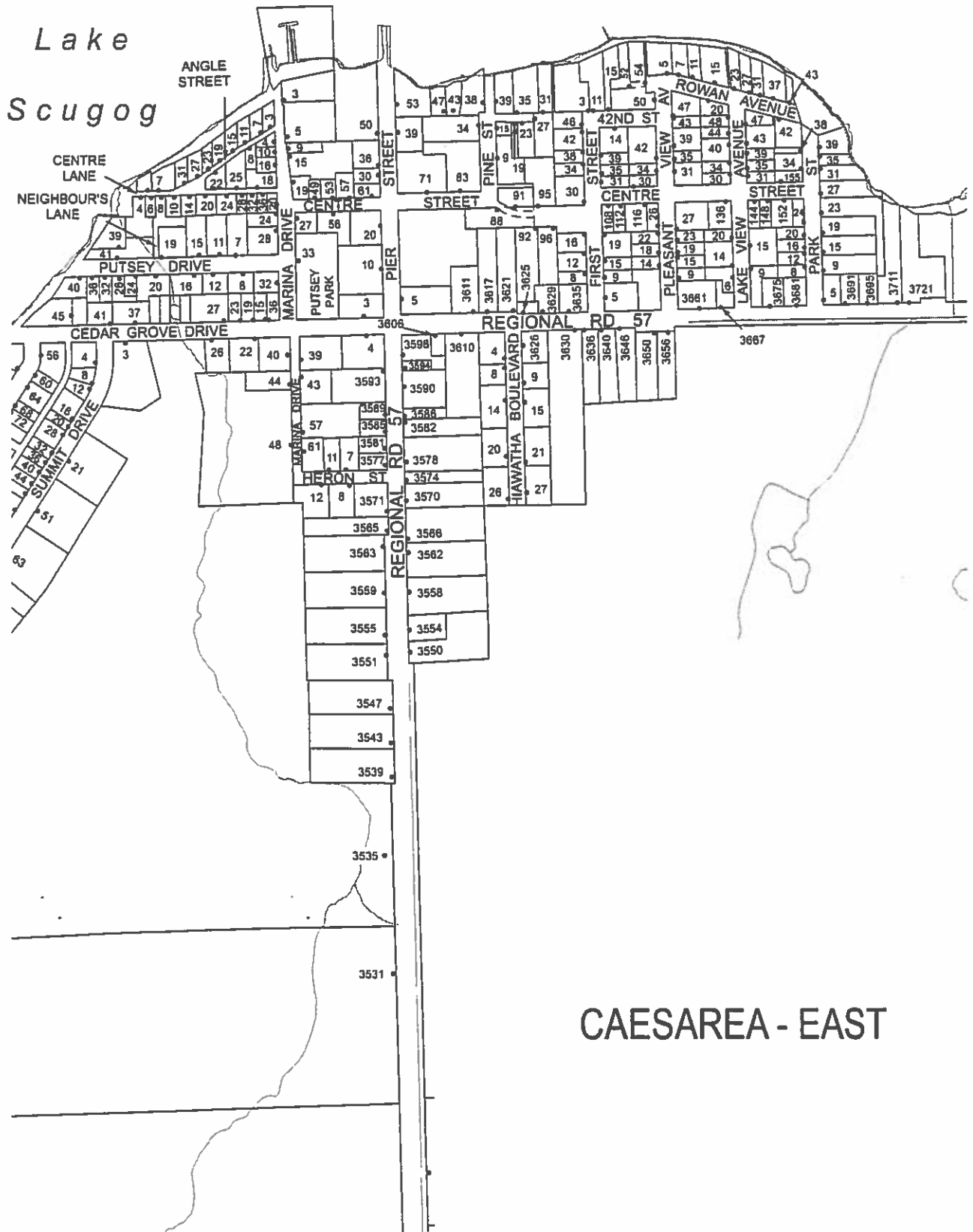
CON 9

SEE MAP C-29

CON 8

LOT 12

LOT 13



SEE MAP C-28

SEE MAP C-30

CON 8

SEE MAP C-19

CAESAREA - EAST

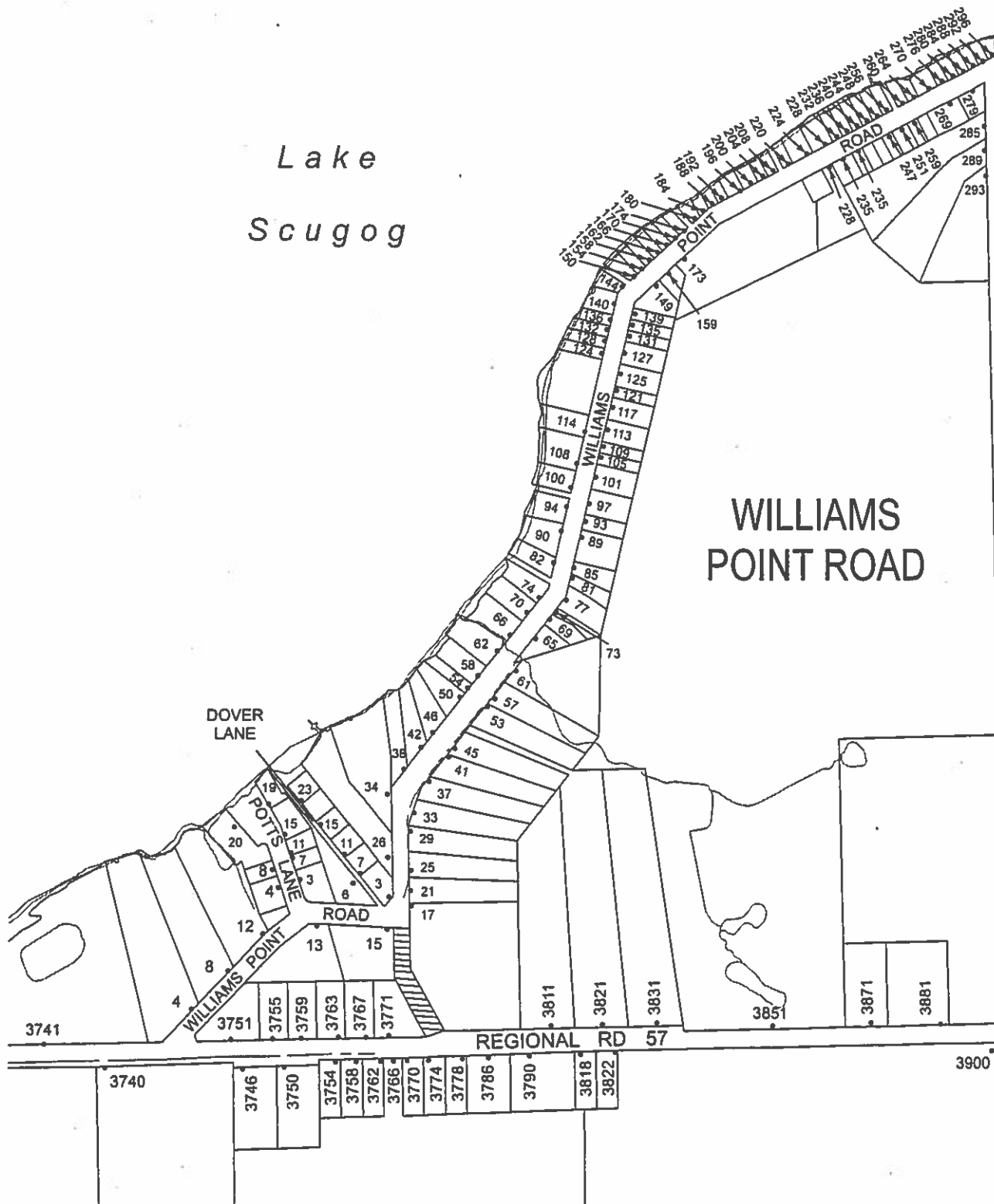
SEE MAP C-28



LOT 14

LOT 15

Lake Scugog



SEE MAP C-29

SEE MAP C-31

CON 9

SEE MAP C-19

CON 8

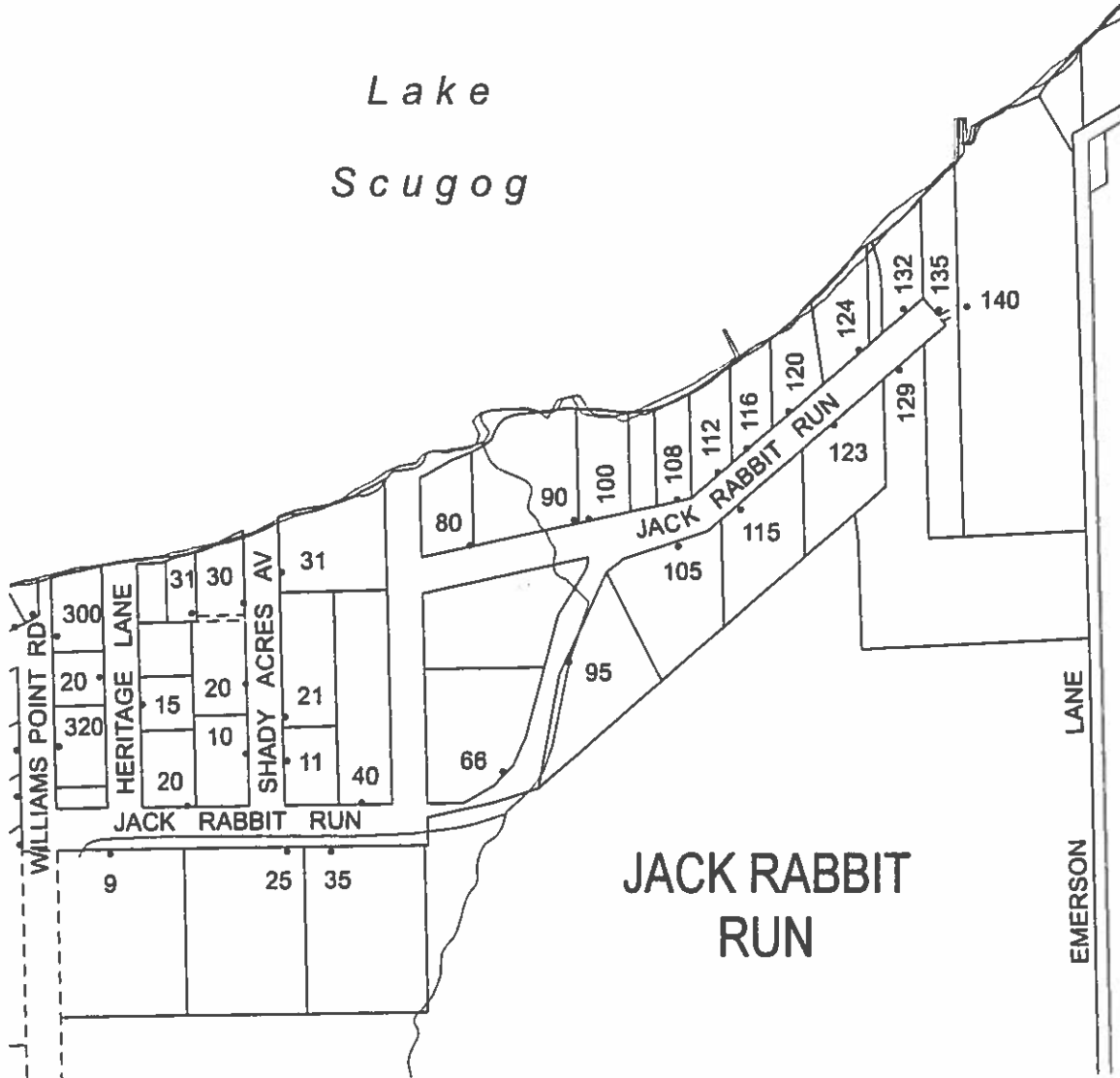
SEE MAP C-19



LOT 16

Lake
Scugog

SEE MAP C-30



CON 9
SEE MAP C-20

JACK RABBIT
RUN

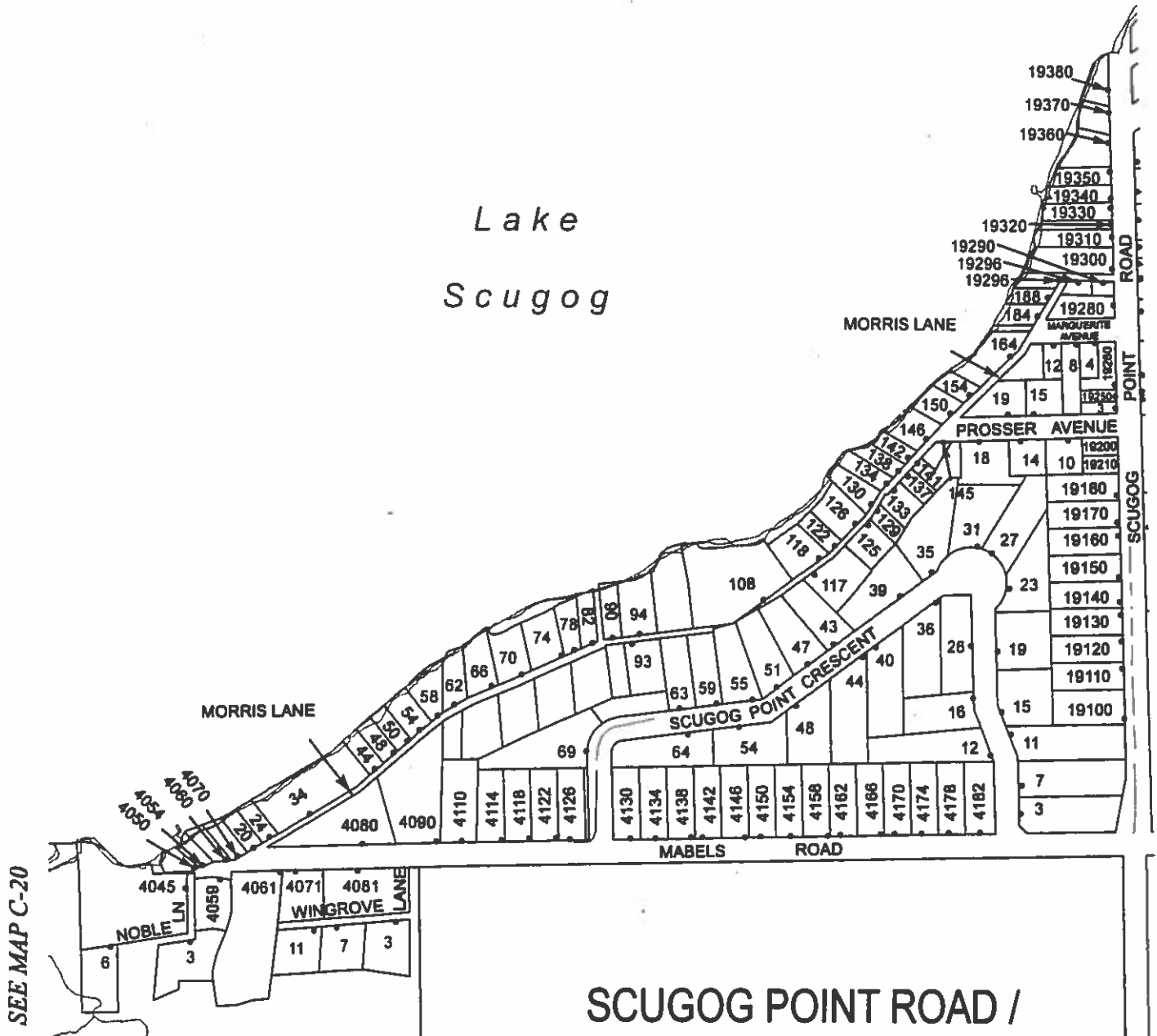
SEE MAP C-19



LOT 17

LOT 18

Lake Scugog



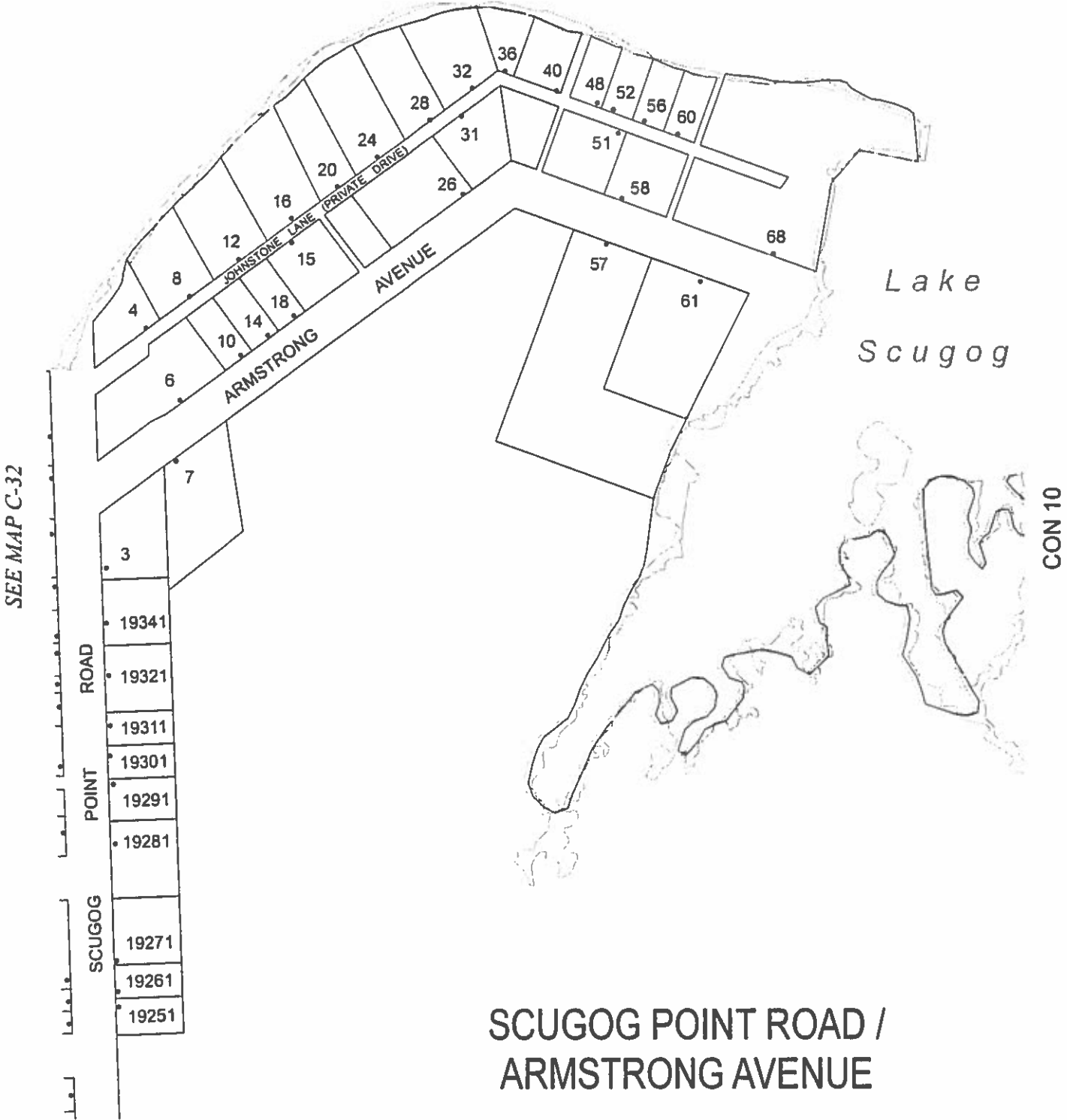
SCUGOG POINT ROAD / MABEL'S ROAD

SEE MAP C-20

CON 10
SEE MAP C-33

CON 9

LOT 19



SEE MAP C-32

CON 10

SCUGOG POINT ROAD /
ARMSTRONG AVENUE

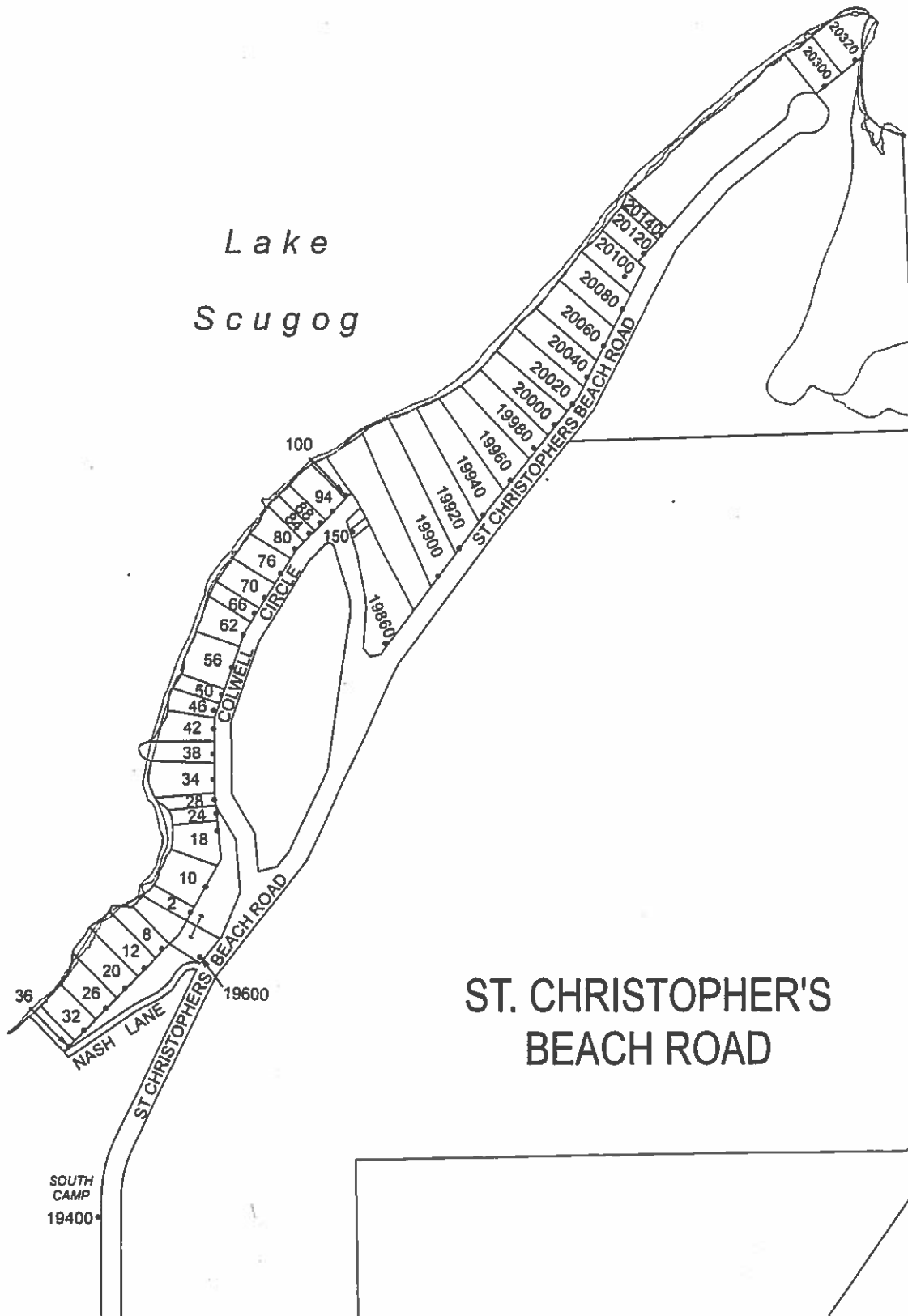
SEE MAP C-20



LOT 20

LOT 21

Lake
Scugog



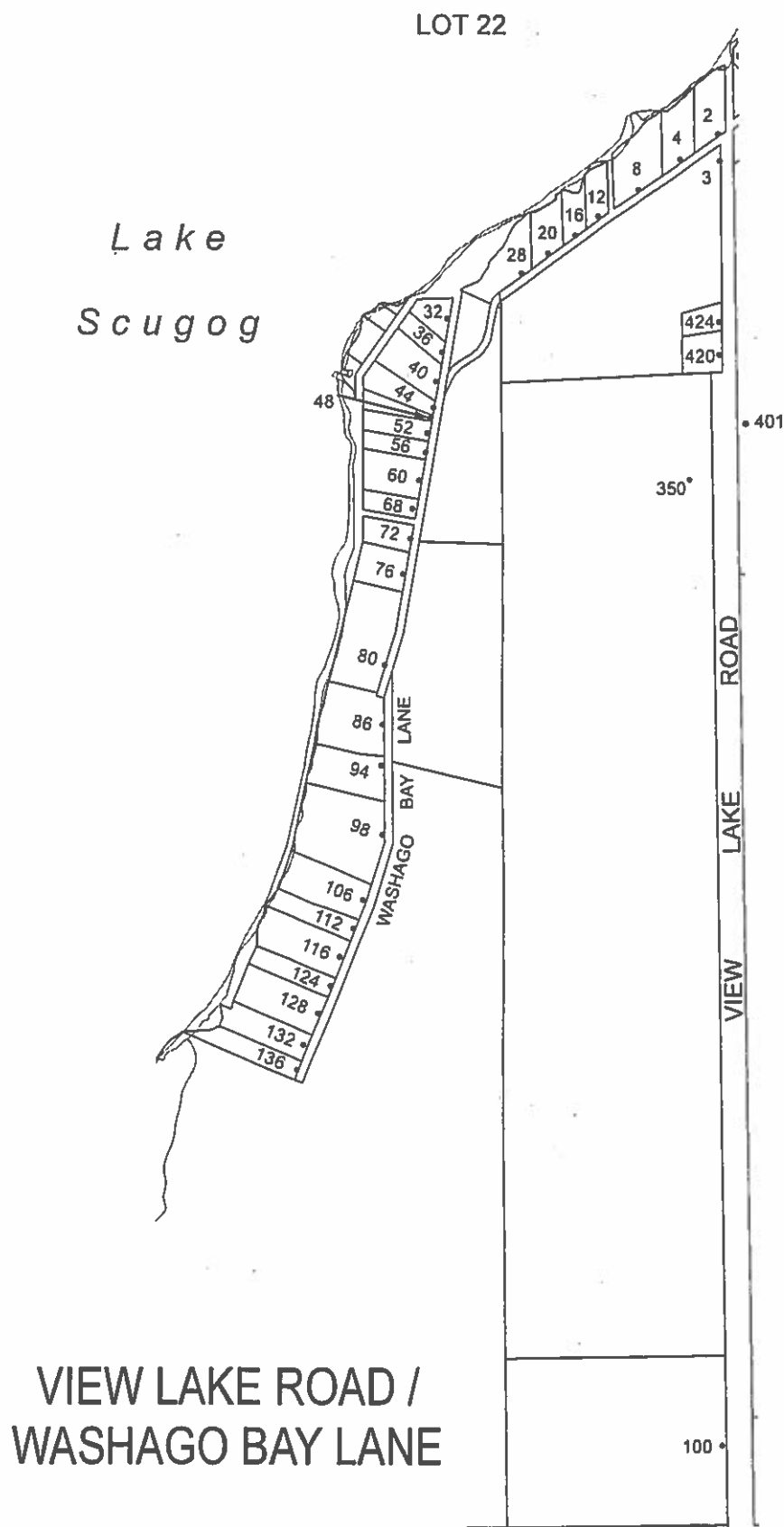
CON 11

SEE MAP C-22

CON 10

ST. CHRISTOPHER'S
BEACH ROAD

SEE MAP C-22



VIEW LAKE ROAD /
WASHAGO BAY LANE

SEE MAP C-22

CON 11
SEE MAP C-36



LOT 23

LOT 24

Lake Scugog

THESE PROPERTIES ACCESS VIA AN 18' R.O.W. COLEMAN LANE

BIRCH ISLAND

BIRCH ISLAND ROAD

VIEW LAKE ROAD

VIEW LAKE PARK

21200
21180
21180

4801

4795

4793

4789

4785

710

704

700

690

686

665

661

659

651

647

637

623

615

603

589

569

554

541

534

533

522

517

513

509

505

501

401

4731

CON 12

CITY OF KAWARTHA LAKES

CON 11

VIEW LAKE ROAD / COLEMAN CRESCENT

REGIONAL RD 57

SEE MAP C-22

SEE MAP C-35

LOT 20

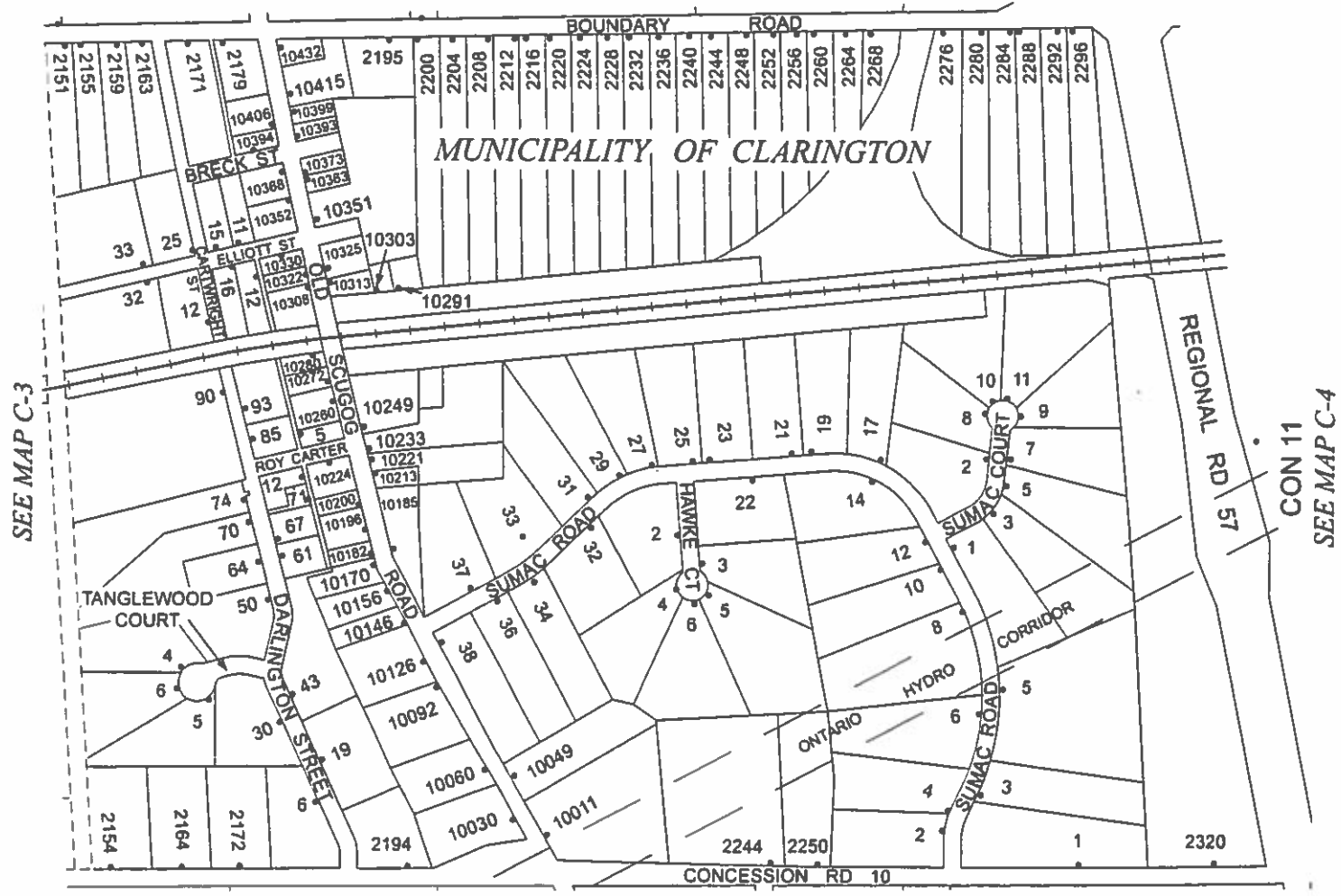
SEE MAP C-3

LOT 19

SEE MAP C-4
LOT 18

TOWNSHIP OF SCUGOG

MUNICIPALITY OF CLARINGTON



SEE MAP C-3

CON 11
SEE MAP C-4

BURKETON

LOT 23

LOT 24

LOT 1

LOT 2

LOT 3

CON 14

CON 13

CON 12

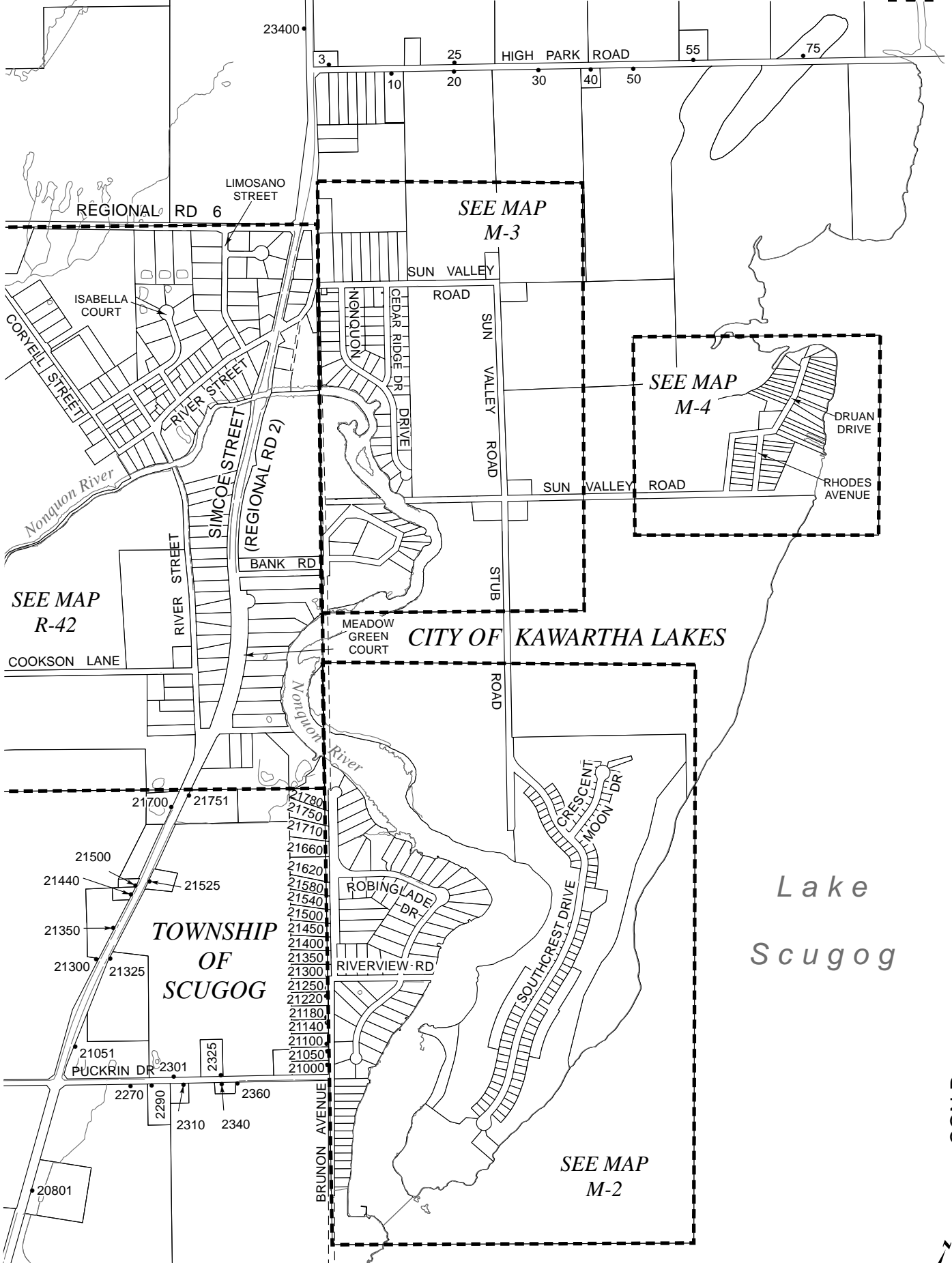
CON 11

CON A

CON B

CON C

CON D



SEE MAP R-27

SEE MAP R-42

SEE MAP M-3

SEE MAP M-4

SEE MAP M-2

CITY OF KAWARTHA LAKES

TOWNSHIP OF SCUGOG

Lake Scugog



SEE MAP M-3

M-2

LOT 1

LOT 2

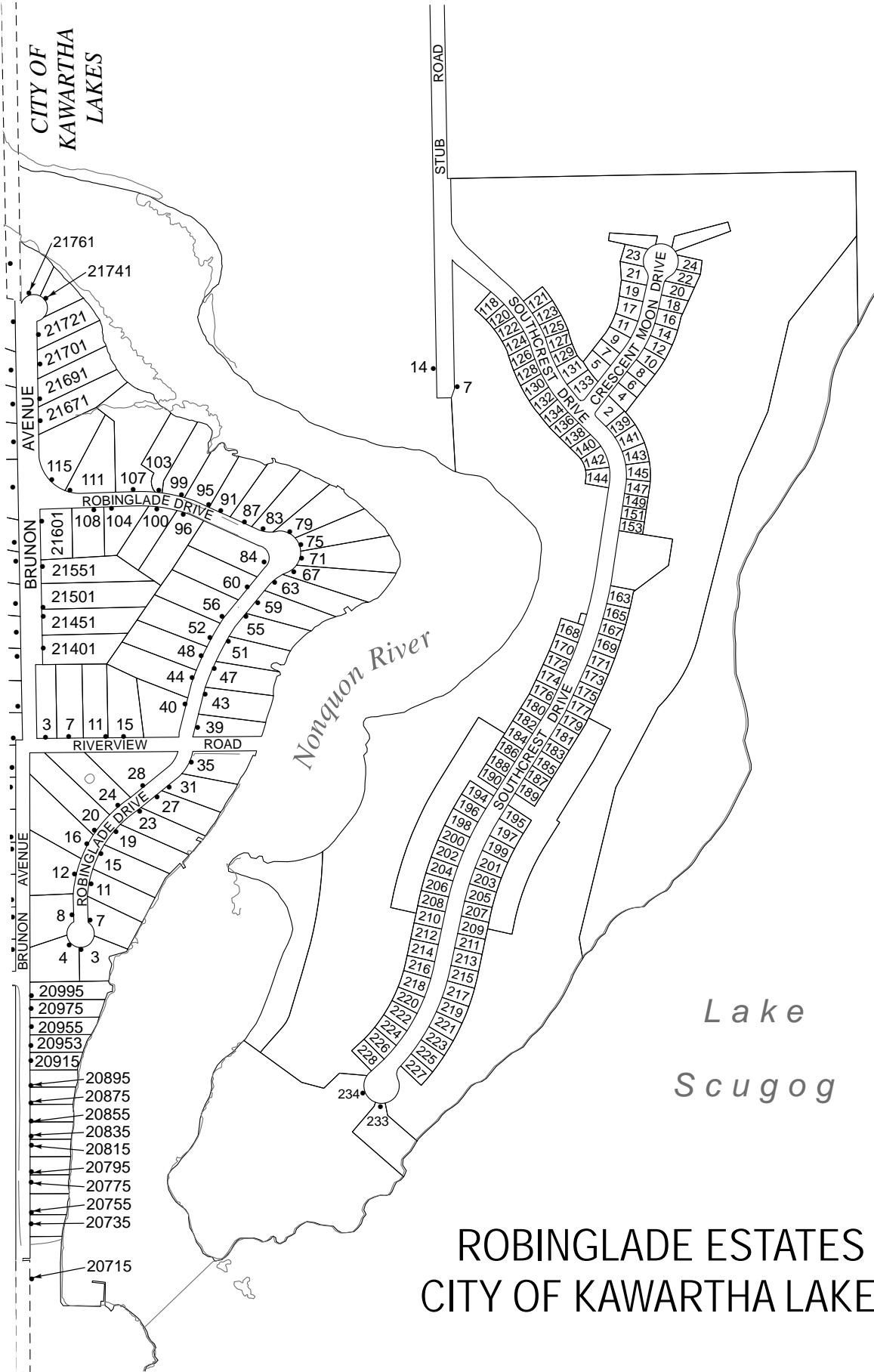
SEE MAP R-42

SEE MAP M-4

CITY OF
KAWARTHA
LAKES

TOWNSHIP OF SCUGOG

SEE MAP R-27

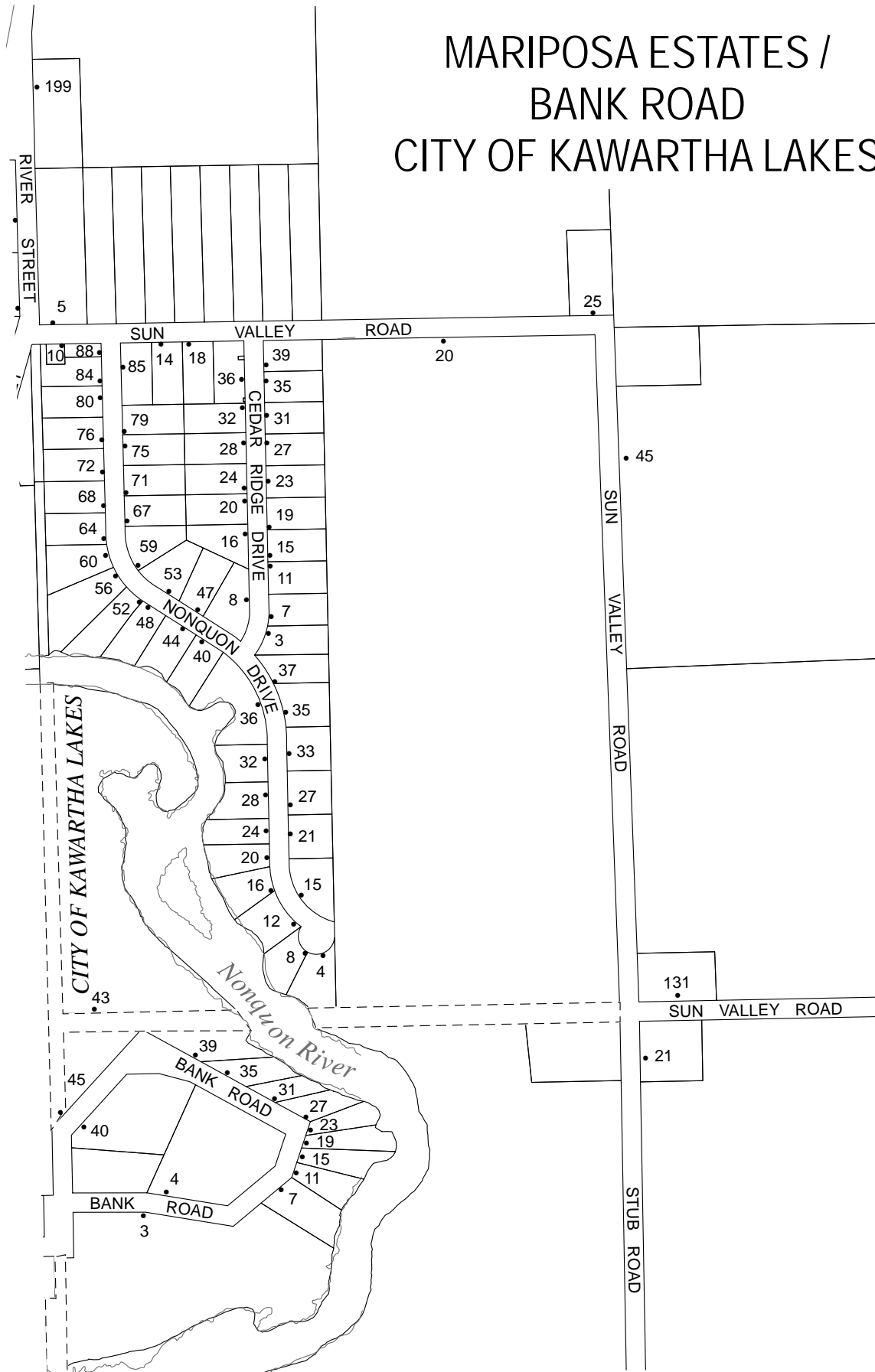


CON B

CON C

ROBINGLADE ESTATES
CITY OF KAWARTHA LAKES

MARIPOSA ESTATES /
BANK ROAD
CITY OF KAWARTHA LAKES



SEE MAP R-42
TOWNSHIP OF SCUGOG

CON A

SEE MAP M-1

CON B



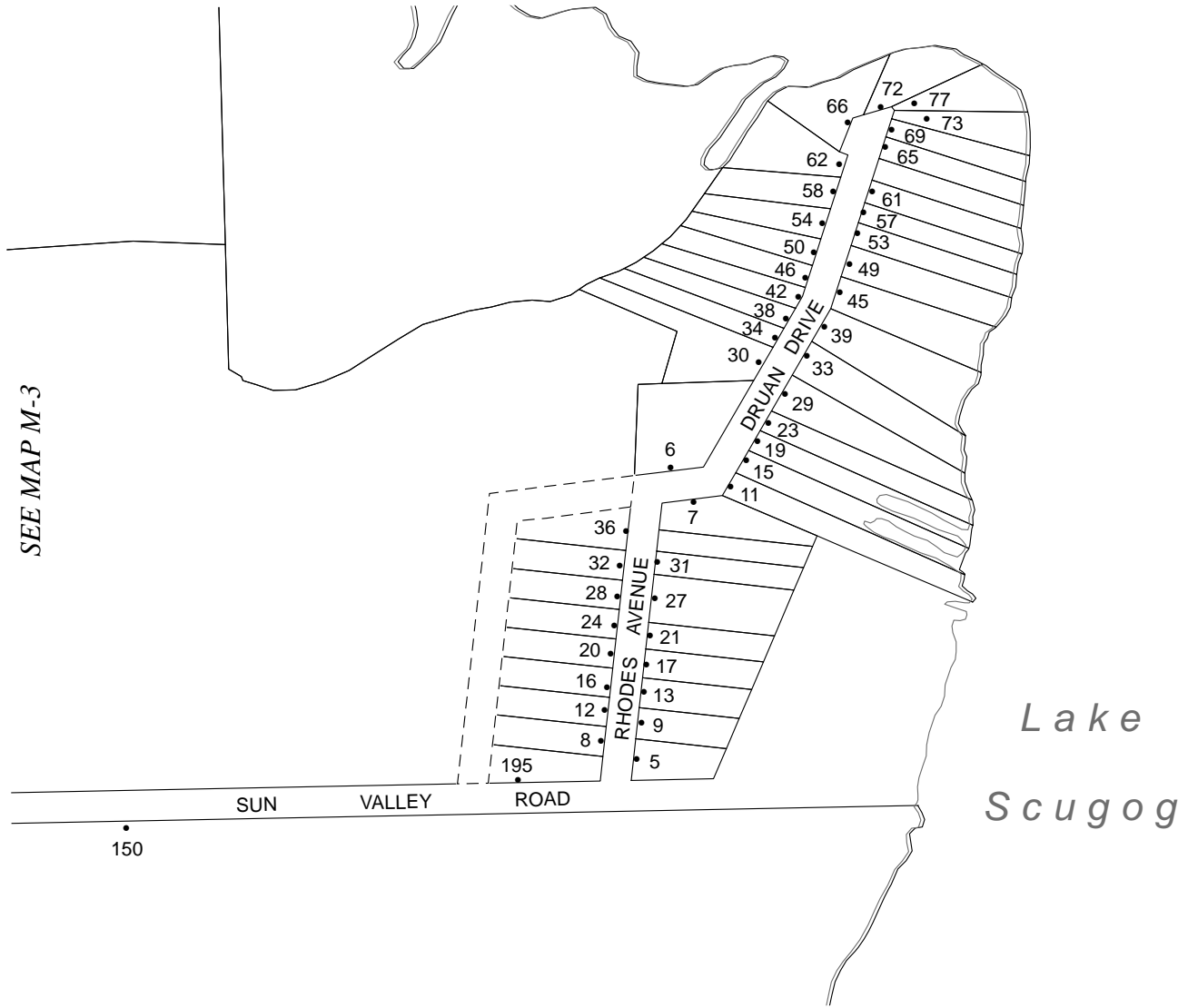
LOT 1

SEE MAP M-1
LOT 2

LOT 3

M-4

SUN VALLEY CITY OF KAWARTHA LAKES



CON A

CON B

Lake
Scugog

SEE MAP M-3

SEE MAP M-2

SEE MAP M-1

